

RECEIVED

JUL 06 2023

BEFORE THE BOARD OF OIL AND GAS CONSERVATION  
OF THE STATE OF MONTANA

MONTANA BOARD OF OIL &  
GAS CONSERVATION • BILLINGS

IN THE MATTER OF THE APPLICATION OF GRAYSON MILL OPERATING, LLC FOR AN ORDER CREATING AN OVERLAPPING TEMPORARY SPACING UNIT ("OTSU") COMPRISED OF ALL OF SECTIONS 3, 10 AND 15, TOWNSHIP 28 NORTH, RANGE 59 EAST, M.P.M., ROOSEVELT COUNTY, MONTANA, AND AUTHORIZING THE DRILLING OF A HORIZONTAL BAKKEN/THREE FORKS FORMATION WELL THEREON AT ANY LOCATION NOT CLOSER THAN 200' (HEEL TOE SETBACK) / 500' (LATERAL SETBACK) TO THE BOUNDARIES OF THE OTSU, CLARIFYING MBOGC ORDER NOS. 305-2012 AND 620-2012, VACATING MBOGC ORDER NOS. 306-2012 AND 621-2012, AND SUCH OTHER AND FURTHER RELIEF AS THE MBOGC MAY DEEM APPROPRIATE.

MBOGC DOCKET NO. 01-2023

APPLICATION

GRAYSON MILL OPERATING, LLC, 840 W. SAM HOUSTON PARKWAY N, #300, HOUSTON, TX 77024:

[A] Presents the following application:

1. Applicant is an interest owner within all or portions of Sections 3, 10 and 15, Township 28 North, Range 59 East, M.P.M., Roosevelt County, Montana. Sections 3 and 10 are presently subject to MBOGC Order Nos. 304-2012, 305-2012 and 306-2012, and Grayson Mill Operating, LLC operates the Stateline 5-1003H well located in the PSU boundaries comprised of all of Sections 3 and 10, Township 28 North, Range 59 East. Section 15 is presently subject to MBOGC Order Nos. 619-2012, 620-2012 and 621-2012, and Grayson Mill Operating, LLC operates the Stateline 3-1522H well located in the PSU boundaries comprised of all of Sections 15 and 22, Township 28 North, Range 59 East.

2. To more efficiently and economically recover Bakken/Three Forks formation reserves underlying the captioned lands, Applicant proposes to drill a horizontal Bakken/Three Forks formation well at a location within, but not closer than 200' (heel toe setback) / 500' (lateral setback) to the exterior boundaries of, an OTSU comprised of all of Sections 3, 10 and 15, Township 28 North, Range 59 East, M.P.M. To preserve correlative rights of all interest owners in Sections 3 and 10, MBOGC Order No. 305-2012 should be amended to clarify that said order is limited to oil and associated natural gas produced from the Bakken/Three Forks formation from the Stateline 5-1003H well. To preserve correlative rights of all interest owners in Sections 15 and 22, MBOGC Order No. 620-2012 should be amended to clarify that said order is limited to oil and associated natural gas produced from the Bakken/Three Forks formation from the Stateline 3-1522H well. It will also be necessary to vacate MBOGC Order Nos. 306-2012 and 621-2012.

3. Applicant will, within 90 days of successful completion of the proposed horizontal operation, file an application for the Board's consideration of permanent spacing and other matters relating to production from said well.


[B] Requests:

1. This matter be set for hearing, with notice given as required by law and the MOU;

2. After hearing the matter, the Board enter its order (i) creating an OTSU comprised of ALL of Sections 3, 10 and 15, Township 28 North, Range 59 East, M.P.M., Roosevelt County, Montana, and authorizing the drilling of a horizontal Bakken/Three Forks formation well at any location within such OTSU but not closer than 200' (heel toe setback) / 500' (lateral setback) to the exterior boundaries thereof; (ii) amending MBOGC Order No. 305-2012 to clarify that the order is limited to oil and associated natural gas produced from the Bakken/Three Forks formation from the Stateline 5-1003H well; (iii) amending MBOGC Order No. 620-2012 to clarify that the order is limited to oil and associated natural gas produced from the Bakken/Three Forks formation from the Stateline 3-1522H well; and (iv) vacating MBOGC Order Nos. 306-2012 and 621-2012.

Dated this 29<sup>th</sup> day of June, 2023.

**GRAYSON MILL OPERATING, LLC**

By  \_\_\_\_\_  
Uriah J. Price, Its Attorney  
Crowley Fleck, PLLP  
P. O. Box 10969  
Bozeman, MT 59719  
[uprice@crowleyfleck.com](mailto:uprice@crowleyfleck.com)

**RECEIVED**

**JUL 06 2023**

RECEIVED

BEFORE THE BOARD OF OIL AND GAS CONSERVATION **JUL 06 2023**  
OF THE STATE OF MONTANA

MONTANA BOARD OF OIL &  
GAS CONSERVATION - BILLINGS

IN THE MATTER OF THE APPLICATION OF GRAYSON MILL OPERATING, LLC FOR AN ORDER AUTHORIZING THE DRILLING OF UP TO THREE (3) ADDITIONAL HORIZONTAL BAKKEN/THREE FORKS FORMATION WELLS IN THE OVERLAPPING TEMPORARY SPACING UNIT ("OTSU") COMPRISED OF ALL OF SECTIONS 3, 10 AND 15, TOWNSHIP 28 NORTH, RANGE 59 EAST, M.P.M., ROOSEVELT COUNTY, MONTANA, AT ANY LOCATION NOT CLOSER THAN 200' (HEEL TOE SETBACK) / 500' (LATERAL SETBACK) TO THE BOUNDARIES OF THE OTSU, AND SUCH OTHER AND FURTHER RELIEF AS THE MBOGC MAY DEEM APPROPRIATE.

MBOGC DOCKET NO. 82-2023  
APPLICATION

GRAYSON MILL OPERATING, LLC, 840 W. SAM HOUSTON PARKWAY N, #300, HOUSTON, TX 77024:

[A] **Presents the following application:**

1. Applicant is an interest owner and operator within all or portions of Sections 3, 10 and 15, Township 28 North, Range 59 East, M.P.M., Roosevelt County, Montana. It is anticipated that such lands will comprise an overlapping temporary spacing unit ("OTSU") for purposes of Bakken/Three Forks formation production pursuant to Montana Board of Oil and Gas Conservation Order No. \_\_\_-2023.

2. Applicant requests authority to drill up to three (3) additional horizontal Bakken/Three Forks formation wells within the OTSU, at any location not closer than 200' (heel toe setback) / 500' (lateral setback) to the exterior boundaries thereof, if in its judgment as operator of the OTSU such operations appear reasonable and prudent.

[B] **Requests:**

1. This matter be set for hearing, with notice given as required by law and the MOU;

2. After hearing the matter, the Board enter its order authorizing the Applicant to drill up to three (3) additional horizontal Bakken/Three Forks formation wells at any location within, but not closer than 200' (heel toe setback) / 500' (lateral setback) to the exterior boundaries of, the OTSU comprised of Sections 3, 10 and 15, Township 28 North, Range 59 East, M.P.M., Roosevelt County, Montana.

Dated this 29<sup>th</sup> day of June, 2023.

GRAYSON MILL OPERATING, LLC

By UPR  
Uriah J. Price, Its Attorney  
Crowley Fleck, PLLP  
P. O. Box 10969  
Bozeman, MT 59719  
[uprice@crowleyfleck.com](mailto:uprice@crowleyfleck.com)

RECEIVED

JUL 06 2023

BEFORE THE BOARD OF OIL AND GAS CONSERVATION  
OF THE STATE OF MONTANA

MONTANA BOARD OF OIL &  
GAS CONSERVATION • BILLINGS

IN THE MATTER OF THE APPLICATION OF GRAYSON MILL OPERATING, LLC FOR AN ORDER CREATING AN OVERLAPPING TEMPORARY SPACING UNIT ("OTSU") COMPRISED OF ALL OF SECTIONS 22, 27 AND 34, TOWNSHIP 28 NORTH, RANGE 59 EAST, M.P.M., ROOSEVELT COUNTY, MONTANA, AND AUTHORIZING THE DRILLING OF A HORIZONTAL BAKKEN/THREE FORKS FORMATION WELL THEREON AT ANY LOCATION NOT CLOSER THAN 200' (HEEL TOE SETBACK) / 500' (LATERAL SETBACK) TO THE BOUNDARIES OF THE OTSU, CLARIFYING MBOGC ORDER NOS. 106-2014 AND 620-2012, VACATING MBOGC ORDER NOS. 107-2014 AND 621-2012, AND SUCH OTHER AND FURTHER RELIEF AS THE MBOGC MAY DEEM APPROPRIATE.

MBOGC DOCKET NO. 83-2023

APPLICATION

GRAYSON MILL OPERATING, LLC, 840 W. SAM HOUSTON PARKWAY N, #300, HOUSTON, TX 77024:

**[A] Presents the following application:**

1. Applicant is an interest owner within all or portions of Sections 22, 27 and 34, Township 28 North, Range 59 East, M.P.M., Roosevelt County, Montana. Sections 27 and 34 are presently subject to MBOGC Order Nos. 105-2014, 106-2014 and 107-2014, and Grayson Mill Operating, LLC operates the Stateline 14-3427H well located in the PSU boundaries comprised of all of Sections 27 and 34, Township 28 North, Range 59 East. Section 22 is presently subject to MBOGC Order Nos. 619-2012, 620-2012 and 621-2012, and Grayson Mill Operating, LLC operates the Stateline 3-1522H well located in the PSU boundaries comprised of all of Sections 15 and 22, Township 28 North, Range 59 East.

2. To more efficiently and economically recover Bakken/Three Forks formation reserves underlying the captioned lands, Applicant proposes to drill a horizontal Bakken/Three Forks formation well at a location within, but not closer than 200' (heel toe setback) / 500' (lateral setback) to the exterior boundaries of, an OTSU comprised of all of Sections 22, 27 and 34, Township 28 North, Range 59 East, M.P.M. To preserve correlative rights of all interest owners in Sections 27 and 34, MBOGC Order No. 106-2014 should be amended to clarify that said order is limited to oil and associated natural gas produced from the Bakken/Three Forks formation from the Stateline 14-3427H well. To preserve correlative rights of all interest owners in Sections 15 and 22, MBOGC Order No. 620-2012 should be amended to clarify that said order is limited to oil and associated natural gas produced from the Bakken/Three Forks formation from the Stateline 3-1522H well. It will also be necessary to vacate MBOGC Order Nos. 107-2014 and 621-2012.

3. Applicant will, within 90 days of successful completion of the proposed horizontal operation, file an application for the Board's consideration of permanent spacing and other matters relating to production from said well.

**[B] Requests:**


1. This matter be set for hearing, with notice given as required by law and the MOU;

2. After hearing the matter, the Board enter its order (i) creating an OTSU comprised of ALL of Sections 22, 27 and 34, Township 28 North, Range 59 East, M.P.M., Roosevelt County, Montana, and authorizing

the drilling of a horizontal Bakken/Three Forks formation well at any location within such OTSU but not closer than 200' (heel toe setback) / 500' (lateral setback) to the exterior boundaries thereof; (ii) amending MBOGC Order No. 106-2014 to clarify that the order is limited to oil and associated natural gas produced from the Bakken/Three Forks formation from the Stateline 14-3427H well; (iii) amending MBOGC Order No. 620-2012 to clarify that the order is limited to oil and associated natural gas produced from the Bakken/Three Forks formation from the Stateline 3-1522H well; and (iv) vacating MBOGC Order Nos. 107-2014 and 621-2012.

Dated this 29<sup>th</sup> day of June, 2023.

**GRAYSON MILL OPERATING, LLC**

By   
Uriah J. Price, Its Attorney  
Crowley Fleck, PLLP  
P. O. Box 10969  
Bozeman, MT 59719  
[uprice@crowleyfleck.com](mailto:uprice@crowleyfleck.com)

**RECEIVED**  
**JUL 06 2023**  
MONTANA BOARD OF OIL &  
GAS CONSERVATION • BILLINGS

RECEIVED

JUL 06 2023

BEFORE THE BOARD OF OIL AND GAS CONSERVATION  
OF THE STATE OF MONTANA

MONTANA BOARD OF OIL &  
GAS CONSERVATION • BILLINGS

IN THE MATTER OF THE APPLICATION OF GRAYSON MILL OPERATING, LLC FOR AN ORDER AUTHORIZING THE DRILLING OF UP TO THREE (3) ADDITIONAL HORIZONTAL BAKKEN/THREE FORKS FORMATION WELLS IN THE OVERLAPPING TEMPORARY SPACING UNIT ("OTSU") COMPRISED OF ALL OF SECTIONS 22, 27 AND 34, TOWNSHIP 28 NORTH, RANGE 59 EAST, M.P.M., ROOSEVELT COUNTY, MONTANA, AT ANY LOCATION NOT CLOSER THAN 200' (HEEL TOE SETBACK) / 500' (LATERAL SETBACK) TO THE BOUNDARIES OF THE OTSU, AND SUCH OTHER AND FURTHER RELIEF AS THE MBOGC MAY DEEM APPROPRIATE.

MBOGC DOCKET NO. 84-2023

APPLICATION

GRAYSON MILL OPERATING, LLC, 840 W. SAM HOUSTON PARKWAY N, #300, HOUSTON, TX 77024:

[A] Presents the following application:

1. Applicant is an interest owner and operator within all or portions of Sections 22, 27 and 34, Township 28 North, Range 59 East, M.P.M., Roosevelt County, Montana. It is anticipated that such lands will comprise an overlapping temporary spacing unit ("OTSU") for purposes of Bakken/Three Forks formation production pursuant to Montana Board of Oil and Gas Conservation Order No. \_\_\_-2023.

2. Applicant requests authority to drill up to three (3) additional horizontal Bakken/Three Forks formation wells within the OTSU, at any location not closer than 200' (heel toe setback) / 500' (lateral setback) to the exterior boundaries thereof, if in its judgment as operator of the OTSU such operations appear reasonable and prudent.

[B] Requests:

1. This matter be set for hearing, with notice given as required by law and the MOU;

2. After hearing the matter, the Board enter its order authorizing the Applicant to drill up to three (3) additional horizontal Bakken/Three Forks formation wells at any location within, but not closer than 200' (heel toe setback) / 500' (lateral setback) to the exterior boundaries of, the OTSU comprised of Sections 22, 27 and 34, Township 28 North, Range 59 East, M.P.M., Roosevelt County, Montana.

Dated this 29<sup>th</sup> day of June, 2023.

GRAYSON MILL OPERATING, LLC

By



Uriah J. Price, Its Attorney  
Crowley Fleck, PLLP  
P. O. Box 10969  
Bozeman, MT 59719  
[uprice@crowleyfleck.com](mailto:uprice@crowleyfleck.com)

RECEIVED

BEFORE THE BOARD OF OIL AND GAS CONSERVATION  
OF THE STATE OF MONTANA

JUL 06 2023

MONTANA BOARD OF OIL &  
GAS CONSERVATION - BILLINGS

IN THE MATTER OF THE APPLICATION OF FOUNDATION ENERGY MANAGEMENT, LLC FOR AN ORDER AMENDING MBOGC ORDER NO. 45-2011, TO AUTHORIZE THE DRILLING OF UP TO THREE (3) ADDITIONAL HORIZONTAL BAKKEN/THREE FORKS FORMATION WELLS IN THE PERMANENT SPACING UNIT ("PSU") COMPRISED OF ALL OF SECTIONS 14 AND 23, TOWNSHIP 28 NORTH, RANGE 58 EAST, M.P.M., ROOSEVELT COUNTY, MONTANA, AT ANY LOCATION NOT CLOSER THAN 200' (HEEL TOE SETBACK) / 500' (LATERAL SETBACK) TO THE BOUNDARIES OF THE PSU, AND SUCH OTHER AND FURTHER RELIEF AS THE MBOGC MAY DEEM APPROPRIATE.

MBOGC DOCKET NO. 95-2023

APPLICATION

FOUNDATION ENERGY MANAGEMENT, LLC, 5057 KELLER SPRINGS RD., SUITE 650, ADDISON, TEXAS 75001:

[A] Presents the following application:

1. Applicant is an interest owner and operator within all or portions of Sections 14 and 23, Township 28 North, Range 58 East, M.P.M., Roosevelt County, Montana, which lands comprise a Permanent Spacing Unit ("PSU") pursuant to MBOGC Order No. 44-2011. MBOGC Order No. 45-2011 authorized the drilling of one (1) additional well in the PSU, which well has not been drilled.

2. Applicant believes that the Bakken/Three Forks formation reserves underlying the subject PSU will be more efficiently and economically drained by the drilling of up to three (3) additional horizontal Bakken/Three Forks formation wells within the PSU, at any location not closer than 200' (heel toe setback) / 500' (lateral setback) to the exterior boundaries thereof. It will require that MBOGC Order No. 45-2011 be modified to allow for the additional infill wells.

[B] Requests:


1. This matter be set for hearing, with notice given as required by law and the MOU;

2. After hearing the matter, the Board enter its order amending MBOGC Order No. 45-2011 to authorize the drilling of up to three (3) additional horizontal Bakken/Three Forks formation wells at any location within the PSU comprised of ALL of Sections 14 and 23, Township 28 North, Range 58 East, M.P.M., Roosevelt County, Montana, but not closer than 200' (heel toe setback) / 500' (lateral setback) to the exterior boundaries thereof.

Dated this 30<sup>th</sup> day of June, 2023.

FOUNDATION ENERGY MANAGEMENT, LLC

By

  
Uriah J. Price, Its Attorney  
Crowley Fleck, PLLP  
P. O. Box 10969  
Bozeman, MT 59719  
[uprice@crowleyfleck.com](mailto:uprice@crowleyfleck.com)

**RECEIVED**

**JUL 07 2023**

**BEFORE THE BOARD OF OIL AND GAS CONSERVATION  
OF THE STATE OF MONTANA**

**MONTANA BOARD OF OIL &  
GAS CONSERVATION • BILLINGS**

**IN THE MATTER OF THE  
APPLICATION OF NORTHERN OIL  
PRODUCTION, INC. FOR AN ORDER  
CREATING A TEMPORARY SPACING  
UNIT COMPRISED OF LOTS 6 & 7,  
E½SW¼, SE¼ (S½) OF SECTION 6,  
TOWNSHIP 34 NORTH, RANGE 52  
EAST, SHERIDAN COUNTY, AND  
AUTHORIZING THE DRILLING OF A  
HORIZONTAL WINNIPEGOSIS  
FORMATION WELL THEREON  
AS AN EXCEPTION TO THE FIELD  
RULES FOR THE REDSTONE FIELD  
ESTABLISHED PURSUANT TO BOARD  
ORDER NO. 30-67.**

**APPLICATION  
DOCKET NO. 86-2023**

**NORTHERN OIL PRODUCTION, INC.** (“Applicant”), 638 S. Ferguson Avenue, Suite #1, Bozeman, Montana 59718, presents the following Application:

1. Applicant is the owner of oil and gas leasehold interests in, to and under the following lands in Sheridan County:

Township 34 North, Range 52 East, MPM  
Section 6: Lots 6 & 7, E½SW¼, SE¼ (S½)  
Containing 313.44 acres, more or less

2. The above lands lie within the Redstone Field established by this Board pursuant to Order No. 30-67, dated and effective August 17, 1967.
3. As an exception to Board Order No. 30-67 Applicant desires to drill a horizontal Winnipegosis Formation well within and upon the above lands to test for the presence of oil and associated natural gas.
4. Applicant requests an Order from this Board designating Lots 6 & 7, E½SW¼, SE¼ (S½) of Section 6, totaling 313.44 acres, as the temporary spacing unit for Applicant’s proposed horizontal test well and hydrocarbons produced therefrom.
5. Applicant requests an Order from this Board authorizing the drilling of and production from the proposed Winnipegosis Formation horizontal test well at a location no less than



six hundred sixty feet (660') from the lateral boundaries of the requested temporary spacing unit, with a heel/toe setback of two hundred feet (200').

6. Applicant believes that approval and granting of the requests herein will be in the best interests of prevention of waste of hydrocarbon substances and the conservation thereof and will not adversely affect the correlative rights of any interested party.
7. Applicant will, within ninety (90) days of successful completion of the proposed horizontal well, file an Application requesting the designation of a permanent spacing unit for said well and production therefrom.

WHEREFORE, Applicant requests the following:

1. This matter be set for hearing and notice thereof be given as required by law;
2. After hearing this matter the Board enter its Order granting and approving the requests of Applicant herein; and
3. For such other or additional relief as the Board may deem appropriate.

Dated July 5, 2023.

LEE LAW OFFICE PC

By: 

Don R. Lee, Attorney for Applicant  
Lee Law Office PC  
158 Main Street – P.O. Box 790  
Shelby, MT 59474  
Telephone: (406) 434-5244  
Email: [don@leelawofficepc.com](mailto:don@leelawofficepc.com)

**RECEIVED**

**JUL 07 2023**

**MONTANA BOARD OF OIL &  
GAS CONSERVATION • BILLINGS**

BOARD OF OIL AND GAS CONSERVATION  
OF THE STATE OF MONTANA

IN THE MATTER OF THE APPLICATION  
OF BLUEBIRD ENERGY LLC FOR AN  
ORDER DESIGNATING A TSU  
COMPRISED OF ALL OF SECTIONS 24,  
25 AND 36, TOWNSHIP 29 NORTH,  
RANGE 57 EAST, ROOSEVELT  
COUNTY, MONTANA, AND  
AUTHORIZING THE DRILLING OF A  
HORIZONTAL BAKKEN/THREE FORKS  
FORMATION WELL THEREON AT ANY  
LOCATION NOT CLOSER THAN 500  
FEET TO THE SIDE BOUNDARIES AND  
200 FEET TO THE TOE/HEAL  
BOUNDARIES OF SAID TEMPORARY  
SPACING UNIT

MBOGC Docket No. 87-2023

AMENDED APPLICATION

BLUBIRD ENERGY, LLC, 2650 Overland Avenue, Billings, MT 59102:

[A] Presents the following application:

1. Applicant is an interest owner and operator within Sections 24, 25 and 36, Township 29 North, Range 57 East, Roosevelt County, Montana, which tracts are presently spaced with respect to the Bakken formation by Orders 519-2012 and 210-2010.
2. To more efficiently and economically recover Bakken/Three Forks formation reserves underlying the captioned lands, Applicant proposes to drill a horizontal Bakken/Three Forks formation well within, but not closer than 200 feet to the heel/toe exterior boundaries and 500 feet to the lateral boundaries, of a temporary spacing unit ("TSU") comprised of All of Sections 24, 25 and 36, Township 29 North, Range 57 East, subject to the condition that applicant must commence said well within one year of the date of the order issued by the Board.
3. Applicant will, within 90 days of successful completion of the proposed horizontal operation, file an application for Board consideration of permanent spacing and all other matters relating to production of said well.


[B] Requests:

1. This matter be set for hearing and placed on the Docket, with notice given as required by law.
2. After hearing the matter, the Board vacate orders 519-2012 and 210-2010 and enter its order that a TSU comprised Sections 24, 25 and 36, Township 29 North, Range 57 East, Roosevelt County, Montana, be established for the drilling of a horizontal well in the Bakken/Three Forks formation subject to the condition that applicant must commence said well within one year of the date of the order issued by the Board; and
3. Authorizing the Applicant to locate its proposed horizontal well anywhere within such TSU but not closer than 200 feet to the toe/heel boundaries and 500 feet to the side boundaries thereof.

Dated July 11, 2023.

BLUEBIRD ENERGY, LLC

By

  
Scotti Gray  
Attorney for Applicant

BOARD OF OIL AND GAS CONSERVATION  
OF THE STATE OF MONTANA

IN THE MATTER OF THE APPLICATION  
OF BLUEBIRD ENERGY LLC FOR  
AUTHORIZATION TO DRILL UP TO  
THREE ADDITIONAL HORIZONTAL  
BAKKEN/THREE FORKS FORMATION  
WELLS IN THE SPACING UNIT  
COMPRISED OF SECTIONS 24, 25 AND  
36, TOWNSHIP 29 NORTH, RANGE 57  
EAST, ROOSEVELT COUNTY,  
MONTANA, AT ANY LOCATION NOT  
CLOSER THAN 500 FEET TO THE SIDE  
BOUNDARIES AND 200 FEET TO THE  
TOE/HEEL BOUNDARIES OF SAID  
SPACING UNIT

MBOGC Docket No. 98-2023

APPLICATION

BLUEBIRD ENERGY LLC, 2650 Overland Avenue, Billings, MT 59102:

**[A] Presents the following application:**

1. Applicant is an interest owner and operator within the above-described lands:
2. The above-described lands are presently subject to a pending application to designate a temporary spacing unit ("TSU") comprised of said lands and authorize the drilling of a well in the TSU.
3. To more efficiently and economically recover Bakken/Three Forks formation reserves underlying the captioned lands, Applicant proposes to drill up to 3 additional horizontal Bakken/Three Forks formation wells within, but not closer than 500 feet to the side boundaries and 200 feet to the toe/heel boundaries of the spacing unit.

**[B] Requests:**

1. This matter be set for hearing and placed on the Docket, with notice given as required by law.
2. After hearing the matter, the Board enter its order authorizing applicant to drill up to 3 additional horizontal Bakken/Three Forks formation wells within, but not closer than 500 feet to the side boundaries and 200 feet to the toe/heel boundaries of the spacing unit.

Dated July 5, 2023.

BLUEBIRD ENERGY LLC

By Scotti Gray  
Scotti Gray  
Attorney for Applicant

RECEIVED

JUL 10 2023

MONTANA BOARD OF OIL &  
GAS CONSERVATION • BILLINGS

**BEFORE THE BOARD OF OIL AND GAS CONSERVATION OF THE STATE OF MONTANA**

IN THE MATTER OF THE APPLICATION OF KRAKEN OIL & GAS LLC FOR AN ORDER AMENDING MBOGC ORDER NO. 63-2022, WHICH CREATED AN OVERLAPPING TEMPORARY SPACING UNIT ("OTSU") COMPRISED OF ALL OF SECTIONS 6, 7 AND 18, TOWNSHIP 26 NORTH, RANGE 59 EAST, M.P.M., RICHLAND COUNTY, MONTANA, AND AUTHORIZING A BAKKEN/THREE FORKS FORMATION WELL TO BE DRILLED AT ANY LOCATION NOT CLOSER THAN 200' (HEEL/TOE SETBACK)/500' (LATERAL SETBACK) TO THE BOUNDARIES OF SAID OTSU, AND SUCH OTHER AND FURTHER RELIEF AS THE MBOGC MAY DEEM APPROPRIATE

**MBOGC DOCKET NO. 89-2023**

**APPLICATION**

\*\*\*\*\*

**KRAKEN OIL & GAS LLC, 9805 Katy Freeway, Suite 300, Houston, Texas 77024:**

**[A] Presents the following application:**

1. Applicant is an interest owner and operator within all or portions of Sections 6, 7 and 18, Township 26 North, Range 59 East, M.P.M., Richland County, Montana, which tracts comprise an OTSU for horizontal Bakken/Three Forks formation production pursuant to MBOGC Order No. 63-2022.

2. MBOGC Order No. 63-2022 authorized Applicant to drill a horizontal Bakken/Three Forks formation well within, but not closer than 200' (heel/toe setback)/500' (lateral setback) to the exterior boundaries of, the OTSU comprised of All of Sections 6, 7 and 18, Township 26 North, Range 59 East, M.P.M., but required that such operations be commenced within one year of August 18, 2022.

3. Despite Applicant's best efforts, drilling operations on the subject OTSU cannot be commenced prior to August 18, 2023. Applicant therefore requests an extension of the drilling requirement set forth in MBOGC Order No. 63-2022 to August 18, 2024.

**[B] Requests:**

1. This matter be set for hearing, with notice given as required by law and the MOU;

2. After hearing the matter, the Board enter its order amending MBOGC Order No. 63-2022 to authorize the drilling of a horizontal Bakken/Three Forks formation well anywhere within the OTSU comprised of All of Sections 6, 7 and 18, Township 26 North, Range 59 East, M.P.M., but not closer than 200' (heel/toe setback)/500' (lateral setback) to the exterior boundaries thereof, provided that operations for the drilling of such well must be commenced not later than August 18, 2024.

DATED this 5<sup>th</sup> day of July, 2023.

**KRAKEN OIL & GAS LLC**

By 

John R. Lee, Its Attorney

CROWLEY FLECK PLLP

P.O. Box 2529

Billings, MT 59103-2529

Email: [jlee@crowleyfleck.com](mailto:jlee@crowleyfleck.com)

**RECEIVED**

**JUL 10 2023**

**MONTANA BOARD OF OIL &  
GAS CONSERVATION • BILLINGS**

**BEFORE THE BOARD OF OIL AND GAS CONSERVATION OF THE STATE OF MONTANA**

IN THE MATTER OF THE APPLICATION OF KRAKEN OIL & GAS LLC FOR AN ORDER AMENDING MBOGC ORDER NO. 65-2022, WHICH CREATED AN OVERLAPPING TEMPORARY SPACING UNIT ("OTSU") COMPRISED OF ALL OF SECTIONS 19, 30 AND 31, TOWNSHIP 26 NORTH, RANGE 59 EAST, M.P.M., RICHLAND COUNTY, MONTANA, AND AUTHORIZING A BAKKEN/THREE FORKS FORMATION WELL TO BE DRILLED AT ANY LOCATION NOT CLOSER THAN 200' (HEEL/TOE SETBACK)/500' (LATERAL SETBACK) TO THE BOUNDARIES OF SAID OTSU, AND SUCH OTHER AND FURTHER RELIEF AS THE MBOGC MAY DEEM APPROPRIATE

**MBOGC DOCKET NO. 90-2023**

**APPLICATION**

\*\*\*\*\*

**KRAKEN OIL & GAS LLC, 9805 Katy Freeway, Suite 300, Houston, Texas 77024:**

**[A] Presents the following application:**

1. Applicant is an interest owner and operator within all or portions of Sections 19, 30 and 31, Township 26 North, Range 59 East, M.P.M., Richland County, Montana, which tracts comprise an OTSU for horizontal Bakken/Three Forks formation production pursuant to MBOGC Order No. 65-2022.

2. MBOGC Order No. 65-2022 authorized Applicant to drill a horizontal Bakken/Three Forks formation well within, but not closer than 200' (heel/toe setback)/500' (lateral setback) to the exterior boundaries of, the OTSU comprised of All of Sections 19, 30 and 31, Township 26 North, Range 59 East, M.P.M., but required that such operations be commenced within one year of August 18, 2022.

3. Despite Applicant's best efforts, drilling operations on the subject OTSU cannot be commenced prior to August 18, 2023. Applicant therefore requests an extension of the drilling requirement set forth in MBOGC Order No. 65-2022 to August 18, 2024.

**[B] Requests:**

1. This matter be set for hearing, with notice given as required by law and the MOU;

2. After hearing the matter, the Board enter its order amending MBOGC Order No. 65-2022 to authorize the drilling of a horizontal Bakken/Three Forks formation well anywhere within the OTSU comprised of All of Sections 19, 30 and 31, Township 26 North, Range 59 East, M.P.M., but not closer than 200' (heel/toe setback)/500' (lateral setback) to the exterior boundaries thereof, provided that operations for the drilling of such well must be commenced not later than August 18, 2024.

DATED this 5<sup>th</sup> day of July, 2023.

**KRAKEN OIL & GAS LLC**

By \_\_\_\_\_

John R. Lee, Its Attorney

CROWLEY FLECK PLLP

P.O. Box 2529

Billings, MT 59103-2529

Email: [jlee@crowleyfleck.com](mailto:jlee@crowleyfleck.com)

**RECEIVED**

**JUL 10 2023**

**MONTANA BOARD OF OIL &  
GAS CONSERVATION • BILLINGS**

**BEFORE THE BOARD OF OIL AND GAS CONSERVATION OF THE STATE OF MONTANA**

IN THE MATTER OF THE APPLICATION OF KRAKEN OIL & GAS LLC FOR AN ORDER AMENDING MBOGC ORDER NO. 67-2022, WHICH CREATED AN OVERLAPPING TEMPORARY SPACING UNIT ("OTSU") COMPRISED OF ALL OF SECTIONS 20, 29 AND 30, TOWNSHIP 26 NORTH, RANGE 59 EAST, M.P.M., RICHLAND COUNTY, MONTANA, AND AUTHORIZING A BAKKEN/THREE FORKS FORMATION WELL TO BE DRILLED AT ANY LOCATION NOT CLOSER THAN 200' (HEEL/TOE SETBACK)/500' (LATERAL SETBACK) TO THE BOUNDARIES OF SAID OTSU, AND SUCH OTHER AND FURTHER RELIEF AS THE MBOGC MAY DEEM APPROPRIATE

**MBOGC DOCKET NO. 91-2023**

**APPLICATION**

\*\*\*\*\*

**KRAKEN OIL & GAS LLC, 9805 Katy Freeway, Suite 300, Houston, Texas 77024:**

**[A] Presents the following application:**

1. Applicant is an interest owner and operator within all or portions of Sections 20, 29 and 30, Township 26 North, Range 59 East, M.P.M., Richland County, Montana, which tracts comprise an OTSU for horizontal Bakken/Three Forks formation production pursuant to MBOGC Order No. 67-2022.
2. MBOGC Order No. 67-2022 authorized Applicant to drill a horizontal Bakken/Three Forks formation well within, but not closer than 200' (heel/toe setback)/500' (lateral setback) to the exterior boundaries of, the OTSU comprised of All of Sections 20, 29 and 32, Township 26 North, Range 59 East, M.P.M., but required that such operations be commenced within one year of August 18, 2022.
3. Despite Applicant's best efforts, drilling operations on the subject OTSU cannot be commenced prior to August 18, 2023. Applicant therefore requests an extension of the drilling requirement set forth in MBOGC Order No. 67-2022 to August 18, 2024.

**[B] Requests:**

1. This matter be set for hearing, with notice given as required by law and the MOU;
2. After hearing the matter, the Board enter its order amending MBOGC Order No. 67-2022 to authorize the drilling of a horizontal Bakken/Three Forks formation well anywhere within the OTSU comprised of All of Sections 20, 29 and 32, Township 26 North, Range 59 East, M.P.M., but not closer than 200' (heel/toe setback)/500' (lateral setback) to the exterior boundaries thereof, provided that operations for the drilling of such well must be commenced not later than August 18, 2024.

DATED this 5<sup>th</sup> day of July, 2023.

**KRAKEN OIL & GAS LLC**

By 

John R. Lee, Its Attorney

CROWLEY FLECK PLLP

P.O. Box 2529

Billings, MT 59103-2529

Email: [jlee@crowleyfleck.com](mailto:jlee@crowleyfleck.com)

**RECEIVED**

**JUL 10 2023**

**MONTANA BOARD OF OIL &  
GAS CONSERVATION • BILLINGS**

**BEFORE THE BOARD OF OIL AND GAS CONSERVATION OF THE STATE OF MONTANA**

IN THE MATTER OF THE APPLICATION OF KRAKEN OIL & GAS LLC FOR AN ORDER AMENDING MBOGC ORDER NO. 69-2022, WHICH CREATED AN OVERLAPPING TEMPORARY SPACING UNIT ("OTSU") COMPRISED OF ALL OF SECTIONS 19, 20, 29, 30, 31 AND 32, TOWNSHIP 26 NORTH, RANGE 59 EAST, M.P.M., RICHLAND COUNTY, MONTANA, AND AUTHORIZING A BAKKEN/THREE FORKS FORMATION WELL TO BE DRILLED AT A LOCATION PROXIMATE TO THE COMMON BOUNDARY BETWEEN THE OTSU COMPRISED OF ALL OF SECTIONS 19, 30 AND 31, TOWNSHIP 26 NORTH, RANGE 59 EAST, M.P.M., AND THE OTSU COMPRISED OF ALL OF SECTIONS 20, 29 AND 32, TOWNSHIP 26 NORTH, RANGE 59 EAST, M.P.M., AND SUCH OTHER AND FURTHER RELIEF AS THE MBOGC MAY DEEM APPROPRIATE

**MBOGC DOCKET NO.** 92-2023

**APPLICATION**

\*\*\*\*\*

**KRAKEN OIL & GAS LLC**, 9805 Katy Freeway, Suite 300, Houston, Texas 77024:

**[A] Presents the following application:**

1. Applicant is an interest owner and operator within all or portions of Sections 19, 20, 29, 30, 31 and 32, Township 26 North, Range 59 East, M.P.M., Richland County, Montana, which tracts comprise an OTSU for horizontal Bakken/Three Forks formation production pursuant to MBOGC Order No. 69-2022.

2. MBOGC Order No. 69-2022 authorized Applicant to drill a horizontal Bakken/Three Forks formation well at a location proximate to the common boundary of the OTSU comprised of All of Sections 19, 30 and 31, Township 26 North, Range 59 East, M.P.M., and the OTSU comprised of All of Sections 20, 29 and 32, Township 26 North, Range 59 East, M.P.M., but required that such operations be commenced within one year of August 18, 2022.

3. Despite Applicant's best efforts, drilling operations on the subject OTSU cannot be commenced prior to August 18, 2023. Applicant therefore requests an extension of the drilling requirement set forth in MBOGC Order No. 69-2022 to August 18, 2024.

**[B] Requests:**

1. This matter be set for hearing, with notice given as required by law and the MOU;

2. After hearing the matter, the Board enter its order amending MBOGC Order No. 69-2022 to authorize the drilling of a horizontal Bakken/Three Forks formation well at a location proximate to the common boundary of the OTSU comprised of All of Sections 19, 30 and 31, Township 26 North, Range 59 East, M.P.M., and the OTSU comprised of All of Sections 20, 29 and 32, Township 26 North, Range 59 East, M.P.M., provided that operations for the drilling of such well must be commenced not later than August 18, 2024.

DATED this 5<sup>th</sup> day of July, 2023.

**RECEIVED**

**JUL 10 2023**

**MONTANA BOARD OF OIL &  
GAS CONSERVATION • BILLINGS**

**KRAKEN OIL & GAS LLC**

By 

John R. Lee, Its Attorney

CROWLEY FLECK PLLP

P.O. Box 2529

Billings, MT 59103-2529

Email: [jlee@crowleyfleck.com](mailto:jlee@crowleyfleck.com)

**RECEIVED**

**JUL 10 2023**

**MONTANA BOARD OF OIL &  
GAS CONSERVATION • BILLINGS**



**BEFORE THE BOARD OF OIL AND GAS CONSERVATION OF THE STATE OF MONTANA**

IN THE MATTER OF THE APPLICATION OF KRAKEN OIL & GAS LLC FOR AN ORDER CREATING A TEMPORARY SPACING UNIT ("TSU") COMPRISED OF ALL OF SECTIONS 25 AND 36, TOWNSHIP 28 NORTH, RANGE 58 EAST, M.P.M., ROOSEVELT COUNTY, MONTANA, AND AUTHORIZING THE DRILLING OF A HORIZONTAL BAKKEN/THREE FORKS FORMATION WELL THEREON AT ANY LOCATION NOT CLOSER THAN 200' (HEEL/TOE SETBACK)/500' (LATERAL SETBACK) TO THE BOUNDARIES OF SAID TSU, VACATING MBOGC ORDER NO. 45-2010, AND SUCH OTHER AND FURTHER RELIEF AS THE MBOGC MAY DEEM APPROPRIATE

**MBOGC DOCKET NO. 93-2023**

**APPLICATION**

\*\*\*\*\*

**KRAKEN OIL & GAS LLC, 9805 Katy Freeway, Suite 300, Houston, Texas 77024:**

**[A] Presents the following application:**


1. Applicant is an interest owner within all or portions of Sections 25 and 36, Township 28 North, Range 58 East, M.P.M., Roosevelt County, Montana. Said Sections 25 and 36 are presently subject to MBOGC Order No. 45-2010.
2. To more efficiently and economically recover Bakken/Three Forks formation reserves underlying the captioned lands, Applicant proposes to drill a horizontal Bakken/Three Forks formation well at a location within, but not closer than 200' (heel/toe setback)/500' (lateral setback) to the exterior boundaries of, a TSU comprised of All of Sections 25 and 36, Township 28 North, Range 58 East, M.P.M. In order to grant the requested relief, it will be necessary to vacate MBOGC Order No. 45-2010.
3. Applicant will, within 90 days of successful completion of the proposed horizontal operation, file an application for Board consideration of permanent spacing and other matters relating to production from said well.

**[B] Requests:**

1. This matter be set for hearing, with notice given as required by law and the MOU;
2. After hearing the matter, the Board enter its order (i) creating a TSU comprised of All of Sections 25 and 36, Township 28 North, Range 58 East, M.P.M., Roosevelt County, Montana, and authorizing the drilling of a horizontal Bakken/Three Forks formation well at any location within such TSU but not closer than 200' (heel/toe setback)/500' (lateral setback) to the exterior boundaries thereof, providing that operations for the drilling of such well must be commenced within one year from the date of such order; and (ii) vacating MBOGC Order No. 45-2010.

DATED this 6<sup>th</sup> day of July, 2023,

**KRAKEN OIL & GAS LLC**

By   
John R. Lee, Its Attorney  
CROWLEY FLECK PLLP  
P.O. Box 2529  
Billings, MT 59103-2529

**RECEIVED**

**JUL 10 2023**

**MONTANA BOARD OF OIL &  
GAS CONSERVATION • BILLINGS**

**BEFORE THE BOARD OF OIL AND GAS CONSERVATION OF THE STATE OF MONTANA**

IN THE MATTER OF THE APPLICATION OF KRAKEN OIL & GAS LLC FOR AN ORDER AUTHORIZING THE DRILLING OF UP TO THREE ADDITIONAL HORIZONTAL BAKKEN/THREE FORKS FORMATION WELLS IN THE TEMPORARY SPACING UNIT ("TSU") COMPRISED OF ALL OF SECTIONS 25 AND 36, TOWNSHIP 28 NORTH, RANGE 58 EAST, M.P.M., ROOSEVELT COUNTY, MONTANA, AT ANY LOCATIONS NOT CLOSER THAN 200' (HEEL/TOE SETBACK)/500' (LATERAL SETBACK) TO THE BOUNDARIES THEREOF, AND SUCH OTHER AND FURTHER RELIEF AS THE MBOGC MAY DEEM APPROPRIATE

**MBOGC DOCKET NO. 94-2023**

**APPLICATION**

\*\*\*\*\*

**KRAKEN OIL & GAS LLC, 9805 Katy Freeway, Suite 300, Houston, Texas 77024:**

**[A] Presents the following application:**

1. Applicant is an interest owner and operator within all or portions of Sections 25 and 36, Township 28 North, Range 58 East, M.P.M., Roosevelt County, Montana. It is anticipated that said lands will comprise a temporary spacing unit ("TSU") for purposes of Bakken/Three Forks formation production pursuant to Montana Board of Oil and Gas Conservation Order No. \_\_-2023.

2. Applicant requests authority to drill up to three additional horizontal Bakken/Three Forks formation wells within said TSU, at any locations not closer than 200' (heel/toe setback)/500' (lateral setback) to the exterior boundaries thereof, if in its judgment as operator of the TSU such operations appear reasonable and prudent.

**[B] Requests:**

1. This matter be set for hearing, with notice given as required by law and the MOU;

2. After hearing the matter, the Board enter its order authorizing the Applicant to drill up to three additional horizontal Bakken/Three Forks formation wells at any locations within, but not closer than 200' (heel/toe setback)/500' (lateral setback) to the exterior boundaries of, the TSU comprised of Sections 25 and 36, Township 28 North, Range 58 East, M.P.M., Roosevelt County, Montana.

DATED this 6<sup>th</sup> day of July, 2023.

**KRAKEN OIL & GAS LLC**

By 

John R. Lee, Its Attorney

CROWLEY FLECK PLLP

P.O. Box 2529

Billings, MT 59103-2529

Email: [jlee@crowleyfleck.com](mailto:jlee@crowleyfleck.com)

**RECEIVED**

**JUL 10 2023**

**MONTANA BOARD OF OIL &  
GAS CONSERVATION • BILLINGS**

**BEFORE THE BOARD OF OIL AND GAS CONSERVATION OF THE STATE OF MONTANA**

IN THE MATTER OF THE APPLICATION OF KRAKEN OIL & GAS LLC FOR AN ORDER CREATING AN OVERLAPPING TEMPORARY SPACING UNIT ("OTSU") COMPRISED OF ALL OF SECTIONS 25 AND 36, TOWNSHIP 28 NORTH, RANGE 58 EAST, M.P.M., AND ALL OF SECTIONS 30 AND 31, TOWNSHIP 28 NORTH, RANGE 59 EAST, M.P.M., ROOSEVELT COUNTY, MONTANA, AND AUTHORIZING THE DRILLING OF A HORIZONTAL BAKKEN/THREE FORKS FORMATION WELL THEREON AT A LOCATION PROXIMATE TO THE COMMON BOUNDARY BETWEEN THE TSU COMPRISED OF SECTIONS 25 AND 36, TOWNSHIP 28 NORTH, RANGE 58 EAST, M.P.M., AND THE PSU COMPRISED OF SECTIONS 30 AND 31, TOWNSHIP 28 NORTH, RANGE 59 EAST, M.P.M., AND SUCH OTHER AND FURTHER RELIEF AS THE MBOGC MAY DEEM APPROPRIATE

**MBOGC DOCKET NO. 95-2023**

**APPLICATION**

\*\*\*\*\*

**KRAKEN OIL & GAS LLC, 9805 Katy Freeway, Suite 300, Houston, Texas 77024:**

**[A] Presents the following application:**

1. Applicant is an interest owner and operator within all or portions of Sections 25 and 36, Township 28 North, Range 58 East, M.P.M., and Sections 30 and 31, Township 28 North, Range 59 East, M.P.M., Roosevelt County, Montana. Said Sections 25 and 36 comprise a Temporary Spacing Unit ("TSU") for purposes of Bakken/Three Forks formation production pursuant to Montana Board of Oil and Gas Conservation Order No. \_\_\_-2023. Said Sections 30 and 31 comprise a Permanent Spacing Unit ("PSU") for purposes of Bakken/Three Forks formation production pursuant to MBOGC Order No. 421-2012.

2. To more efficiently and economically recover Bakken/Three Forks formation reserves underlying portions of the captioned lands, Applicant proposes to drill a horizontal Bakken/Three Forks formation well in an OTSU comprised of All of Sections 25 and 36, Township 28 North, Range 58 East, M.P.M., and Sections 30 and 31, Township 28 North, Range 59 East, M.P.M. Said well will be drilled at a location proximate to the common boundary between All of Sections 25 and 36, Township 28 North, Range 58 East, M.P.M., and All of Sections 30 and 31, Township 28 North, Range 59 East, M.P.M., with a heel/toe setback of 200'.

3. Applicant will, within 90 days of successful completion of the proposed horizontal operation, file an application for Board consideration of permanent spacing and other matters relating to production from said well.

**[B] Requests:**

1. This matter be set for hearing, with notice given as required by law and the MOU;

2. After hearing the matter, the Board enter its order creating an OTSU comprised of All of Sections 25 and 36, Township 28 North, Range 58 East, M.P.M., and Sections 30 and 31, Township 28 North, Range 59 East, M.P.M., for purposes of drilling a horizontal Bakken/Three Forks formation well at a location proximate to the common boundary between All of Sections 25 and 36, Township 28 North, Range 58 East, M.P.M., and All of Sections 30 and 31, Township 28 North, Range 59 East, M.P.M., with a heel/toe setback of 200', providing that operations for the drilling of such well must be commenced within one year from the date of such order and further providing that the OTSU shall be limited to production from the proposed horizontal well.


**RECEIVED**

**JUL 10 2023**

**MONTANA BOARD OF OIL &  
GAS CONSERVATION • BILLINGS**

DATED this 6<sup>th</sup> day of July, 2023.

**KRAKEN OIL & GAS LLC**

  
By \_\_\_\_\_  
John R. Lee, Its Attorney

CROWLEY FLECK PLLP  
P.O. Box 2529  
Billings, MT 59103-2529  
Email: [jlee@crowleyfleck.com](mailto:jlee@crowleyfleck.com)

**RECEIVED**

**JUL 10 2023**

**MONTANA BOARD OF OIL &  
GAS CONSERVATION • BILLINGS**

**BEFORE THE BOARD OF OIL AND GAS CONSERVATION OF THE STATE OF MONTANA**

IN THE MATTER OF THE APPLICATION OF KRAKEN OIL & GAS LLC FOR AN ORDER CREATING A TEMPORARY SPACING UNIT ("TSU") COMPRISED OF ALL OF SECTIONS 6, 7, 18 AND 19, TOWNSHIP 24 NORTH, RANGE 59 EAST, M.P.M., RICHLAND COUNTY, MONTANA, AND AUTHORIZING THE DRILLING OF A HORIZONTAL BAKKEN/THREE FORKS FORMATION WELL THEREON AT ANY LOCATION NOT CLOSER THAN 200' (HEEL/TOE SETBACK)/500' (LATERAL SETBACK) TO THE BOUNDARIES OF SAID TSU, VACATING MBOGC ORDER NOS. 209-2014 AND 321-2014, AND SUCH OTHER AND FURTHER RELIEF AS THE MBOGC MAY DEEM APPROPRIATE

**MBOGC DOCKET NO. 96-2023**

**APPLICATION**

\*\*\*\*\*

**KRAKEN OIL & GAS LLC, 9805 Katy Freeway, Suite 300, Houston, Texas 77024:**

**[A] Presents the following application:**

1. Applicant is an interest owner within all or portions of Sections 6, 7, 18 and 19, Township 24 North, Range 59 East, M.P.M., Richland County, Montana. Said Sections 6, 7 and 18 are presently subject to MBOGC Order Nos. 209-2014 and 321-2014. Said Section 19 is presently subject only to the areawide state spacing order for Bakken/Three Forks production.

2. To more efficiently and economically recover Bakken/Three Forks formation reserves underlying the captioned lands, Applicant proposes to drill a horizontal Bakken/Three Forks formation well at a location within, but not closer than 200' (heel/toe setback)/500' (lateral setback) to the exterior boundaries of, a TSU comprised of All of Sections 6, 7, 18 and 19, Township 24 North, Range 59 East, M.P.M. In order to grant the requested relief, it will be necessary to vacate MBOGC Order Nos. 209-2014 and 321-2014.

3. Applicant will, within 90 days of successful completion of the proposed horizontal operation, file an application for Board consideration of permanent spacing and other matters relating to production from said well.

**[B] Requests:**

1. This matter be set for hearing, with notice given as required by law and the MOU;
2. After hearing the matter, the Board enter its order (i) creating a TSU comprised of All of Sections 6, 7, 18 and 19, Township 24 North, Range 59 East, M.P.M., Richland County, Montana, and authorizing the drilling of a horizontal Bakken/Three Forks formation well at any location within such TSU but not closer than 200' (heel/toe setback)/500' (lateral setback) to the exterior boundaries thereof, providing that operations for the drilling of such well must be commenced within one year from the date of such order; and (ii) vacating MBOGC Order Nos. 209-2014 and 321-2014.

DATED this 6<sup>th</sup> day of July, 2023.

**RECEIVED**

**JUL 10 2023**

**MONTANA BOARD OF OIL &  
GAS CONSERVATION • BILLINGS**

**KRAKEN OIL & GAS LLC**

By \_\_\_\_\_

John R. Lee, Its Attorney

CROWLEY FLECK PLLP

P.O. Box 2529

Billings, MT 59103-2529

**BEFORE THE BOARD OF OIL AND GAS CONSERVATION OF THE STATE OF MONTANA**

IN THE MATTER OF THE APPLICATION OF KRAKEN OIL & GAS LLC FOR AN ORDER AUTHORIZING THE DRILLING OF UP TO THREE ADDITIONAL HORIZONTAL BAKKEN/THREE FORKS FORMATION WELLS IN THE TEMPORARY SPACING UNIT ("TSU") COMPRISED OF ALL OF SECTIONS 6, 7, 18 AND 19, TOWNSHIP 24 NORTH, RANGE 59 EAST, M.P.M., RICHLAND COUNTY, MONTANA, AT ANY LOCATIONS NOT CLOSER THAN 200' (HEEL/TOE SETBACK)/500' (LATERAL SETBACK) TO THE BOUNDARIES THEREOF, AND SUCH OTHER AND FURTHER RELIEF AS THE MBOGC MAY DEEM APPROPRIATE

**MBOGC DOCKET NO. 97-2023**

**APPLICATION**

\*\*\*\*\*

**KRAKEN OIL & GAS LLC, 9805 Katy Freeway, Suite 300, Houston, Texas 77024:**

**[A] Presents the following application:**

1. Applicant is an interest owner and operator within all or portions of Sections 6, 7, 18 and 19, Township 24 North, Range 59 East, M.P.M., Richland County, Montana. It is anticipated that said lands will comprise a temporary spacing unit ("TSU") for purposes of Bakken/Three Forks formation production pursuant to Montana Board of Oil and Gas Conservation Order No. \_\_-2023.

2. Applicant requests authority to drill up to three additional horizontal Bakken/Three Forks formation wells within said TSU, at any locations not closer than 200' (heel/toe setback)/500' (lateral setback) to the exterior boundaries thereof, if in its judgment as operator of the TSU such operations appear reasonable and prudent.

**[B] Requests:**

1. This matter be set for hearing, with notice given as required by law and the MOU;

2. After hearing the matter, the Board enter its order authorizing the Applicant to drill up to three additional horizontal Bakken/Three Forks formation wells at any locations within, but not closer than 200' (heel/toe setback)/500' (lateral setback) to the exterior boundaries of, the TSU comprised of Sections 6, 7, 18 and 19, Township 24 North, Range 59 East, M.P.M., Richland County, Montana.

DATED this 6<sup>th</sup> day of July, 2023.

**KRAKEN OIL & GAS LLC**

By 

John R. Lee, Its Attorney

CROWLEY FLECK PLLP

P.O. Box 2529

Billings, MT 59103-2529

Email: [jlee@crowleyfleck.com](mailto:jlee@crowleyfleck.com)

**RECEIVED**

**JUL 10 2023**

**MONTANA BOARD OF OIL &  
GAS CONSERVATION • BILLINGS**

**RECEIVED**

**JUN 30 2023**

MONTANA BOARD OF OIL &  
GAS CONSERVATION • BILLINGS

**State of Montana  
Board of Oil and Gas Conservation**

**Docket No:** 9 8 - 2 0 2 3  
**Underground Injection Control  
Application**

**Mike 10-1H SWD  
Sec. 10 T25N R58E**

**HYDRA MT LLC**

**9805 Katy Freeway - Ste. 300, Houston, TX 77024  
(713) 360-7705, fax (713) 360-7712**

# Underground Injection Control (UIC) Permit Application

## Wildcat, Richland Field

The following is submitted in support of our application to permit the drilling and completion of the Mike 10-1H SWD well for the purposes of water injection into the Dakota Group and related rocks within the proposed Wildcat, Richland Field, as required by Rule 36.22.1403 of the Rules and Regulations of the Montana Board of Oil & Gas Conservation.

### **1(a) Well Locations:**

The Mike 10-1H SWD well has been proposed for drilling and completion of a water injection within the Wildcat, Richland Field in Richland County, Montana as described below. Appendix I, depicts the surface location and a quarter ¼-mile radius representing the area of review (AOR) for this well at the SHL, along the wellbore and the BHL.

Mike 10-1H SWD  
404' FSL, 1,066' FWL  
SWSW Sec. 10-T25N-R58E

**RECEIVED**

**JUN 30 2023**

MONTANA BOARD OF OIL &  
GAS CONSERVATION • BILLINGS

### **1(b) Wells Located within the ¼-mile Area of Review (AOR):**

There is currently one oil well active within the 1/4-mile AOR. The Verrene 15-22 1TFH (25-083-22916) (TOC at 1,048'). This well targets the Three Forks (Bakken) interval with horizontal kick off points at 9,900' TVD and lateral running in the AOR around 10,483' TVD.

There are also two plugged and abandoned vertical wells within the 1/4-mile AOR.

The Sundheim 1 (25-083-21111) (TOC at 1,409'). No production casing was set below the 10¾" Surface Casing. P&A records confirm 5 cement plugs set in open hole above the Dakota injection interval and confirmation of plug top at 1,409'.

Prather Anvik 1-15 (25-083-21402) The surface cement job with estimated yields calculates surface cement to surface. 5 ½" casing was cut @ 2987' and a cement plug set inside 9 5/8" from 2887-2987' and a second plug set at surface. Cement isolation inside and outside surface casing preventing communication from the Dakota injection interval.

Sundheim targeted the Red River interval while the Prather Anvik targeted the Red River & Winnipegosis intervals with TVDs around 12,768' to 13,330' TVD respectively.

### **1(c) Location of All Pipelines:**

The Mike 10-1H SWD surface facilities will be constructed on the same pad as the injection well.

Injection fluids will come from multiple oil wells in the area. The Mike 10-1H SWD will be tied into Hydra's existing Leviathan saltwater gathering line with the possibility of expansion in the future.

### **1(d) Area Producing Formations, Fresh Water Aquifers and Water Well Information:**

The Mission Canyon and Three Forks (Bakken) are formations that are producing or have been productive within the quarter mile AOR of T25N R58E in Richland County, MT. The Mission Canyon produced between 9,200-9528'. The Three Forks (Bakken) produces between 10,822-20,218'. The Red River and Winnipegosis are formations that was dry and tried to produce within the quarter mile AOR of The Red River was dry and tried to produce between 12,684-12,716'. The Winnipegosis was dry and tried to produce between 11,538-11,646'.

Fresh water well data was obtained from the Montana Department of Natural Resources and Conservation, Water Resources, Division. There are no freshwater wells which produces within the ¼-Mile AOR of the proposed injector.



JUN 30 2023

<u>Location</u>	<u>S-T-R</u>	<u>Well ID</u>	<u>Well Name</u>	<u>Depth</u>
NA	NA	NA	NA	NA

Any potential USWDs are protected from the proposed injection zone by surface casing to set at 1,960' cemented to the surface. The production string, tubing and an injection packer will result in further isolation of fresh USWDs from injected fluids.

**1(e) Name and Geological Description of Injection Zone:**

The Lower Cretaceous Inyan Kara within the Dakota Group is roughly 472' thick in this area based on grid tops for the Inyan Kara and the lower confining Swift formation. The Inyan Kara consists of a sequence of alternating fluvial and deltaic sands, silts, and shales. It unconformably overlies the Swift formation. There are several prospective porosity intervals for injection from - 3,414' to -3,567' SSTVD with sand packages ranging from 30' to 35' in thickness.

The Cretaceous Mowry formation is the overlying confining formation for the Inyan Kara. The Mowry is estimated to be approximately 274' thick and comprised of black to gray, siliceous, fissile shales and siltstones containing bentonite layers.

The Jurassic Swift formation is the lower confining formation for the Inyan Kara. It is predominantly a transgressive-regressive, clastic, shallow marine deposit composed of dark-gray to greenish shales, and slightly calcareous, glauconitic siltstones and sandstones. The basal 150' to 200' are predominantly beds of slightly calcareous, dark-gray to greenish, waxy shales, commonly interbedded with glauconitic siltstones and sandstones with occasional carbonate units consisting of sand-sized skeletal packstones and grainstones. The upper half of the Swift is mostly shaly, glauconitic siltstones and sandstones with associated shales. The Swift formation is approximately 749' thick in this area.

**1(f) Additional Information on Producing Wells within the AOR:**

The Verrene 15-22 1TFH (25-083-22916) (TOC at 1,048') is an active oil well within the AOR. The well has adequate cement height and lithology for injection.

**1(g) Open Hole Logs:**

The Mike 10-1H SWD will be a new drill SWD. The logging program will consist of a CBL/CCL/GR log ran from TD to Surface during the completion of the well. Any logs and test data run on the Mike 10-1H SWD will be supplied to the MBOGC.

**1(h) Description of Wellbore Construction:**

Appendix IV, attached to this document is the MBOGC's Form 2 requesting drilling and completing the subject well as an SWD. Appendix V, depicts the proposed wellbore configuration and directional plans for the Mike 10-1H SWD. Perforations will be selected after logs will be run. Appendix VI, illustrates the plan for completion of the subject well. The Dakota Group perforations will be acidized with 12,000 gallons of 15% HCL using rock salt for diversion with a maximum allowable treating pressure of 5,000 PSIG at the wellhead during stimulation.

The 8-3/4" Intermediate section will be drilled to approximately 4,734' at which point we will drill the curve section at 10°/100 ft to LP and drill lateral section to approximately 9,217' MD. 7" casing will be ran to TD and cemented into place, TVD will be at 5,870'.

**1(i) Description of Injection Fluid:**

The Mike 10-1H SWD will primarily be used to inject produced water from wells producing from the Bakken formation in the surrounding area. Water from the Red River, Madison and other producing intervals of the Williston Basin may also be disposed of in the Mike 10-1H SWD,

depending on future development plans. Appendix VII, depicts a representative water analyses from a Bakken well in the area well that will be injected at the Mike 10-1H SWD. The Dakota formation has been the most prevalent disposal domain throughout Eastern Montana and North Dakota.

**1(j) Names of Owners of Record:**

~~The surface owners and mineral owners within the AOR are presented in Appendix VIII.~~

Hydra MT, LLC has notified the current operators, surface owners and lease owners in accordance with 36.22.1410 1) notification requirements for an underground injection permit. Appendix IX is an affidavit attesting to the fact that notices have been mailed.

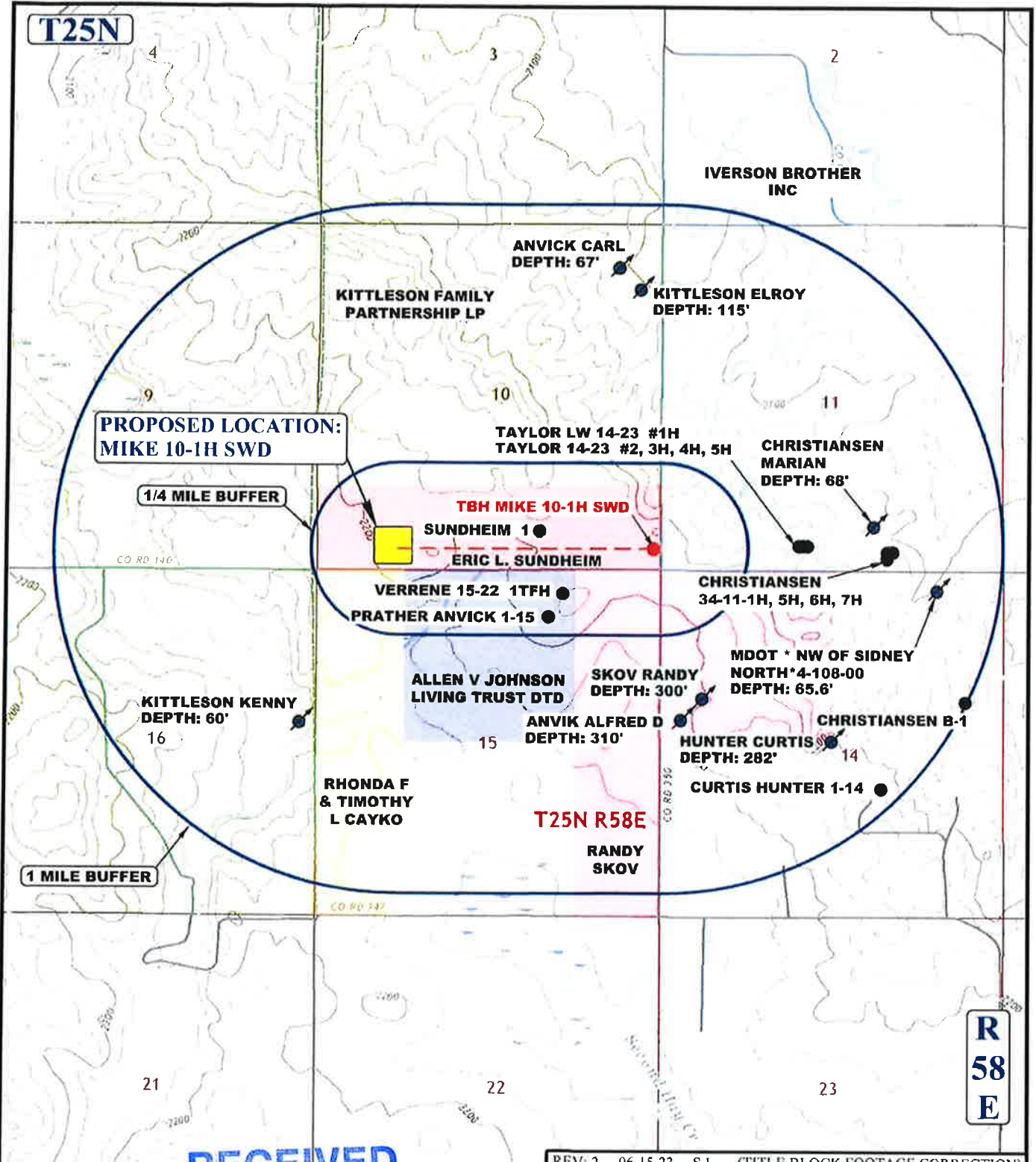
**1 (k) List of Appendices:**

- I ¼-Mile Area of Review Map
- II Plat of SWD Location
- III Representative Log
- IV Sundry Notices
- V Proposed Wellbore Schematic/Directinoal Plans
- VI Proposed Completion Procedure
- VII Water Analysis – Source Waters
- VIII List of Surface Owners/Mineral Owners in ¼-Mile AOR
- IX Affidavit of Notification to Landowners
- X Example of Landowner Notifications of Application for Injection
- XI Notice of Intention to Apply for a Class II Well.
- XII Affidavits of Publication – Helena & Sidney Herald

**RECEIVED**

**JUN 30 2023**

**MONTANA BOARD OF OIL &  
GAS CONSERVATION • BILLINGS**



**PROPOSED LOCATION:  
MIKE 10-1H SWD**

**1/4 MILE BUFFER**

**1 MILE BUFFER**

**R  
58  
E**

**RECEIVED**

REV: 2 06-15-23 S.L. (TITLE BLOCK FOOTAGE CORRECTION)

- LEGEND:**
- OIL/GAS WELLS
  - WATER WELLS

**JUN 30 2023**



**HYDRA MT, LLC**

**MIKE 10-1H SWD  
404' FSL 1066' FWL  
SW 1/4 SW 1/4, SECTION 10, T25N, R58E, P.M.M.  
RICHLAND COUNTY, MONTANA**

SURVEYED BY	J.G., Q.M.	03-03-23	SCALE
DRAWN BY	A.M.	04-10-23	1 : 24,000

**WELL PROXIMITY MAP**

**TOPO C**

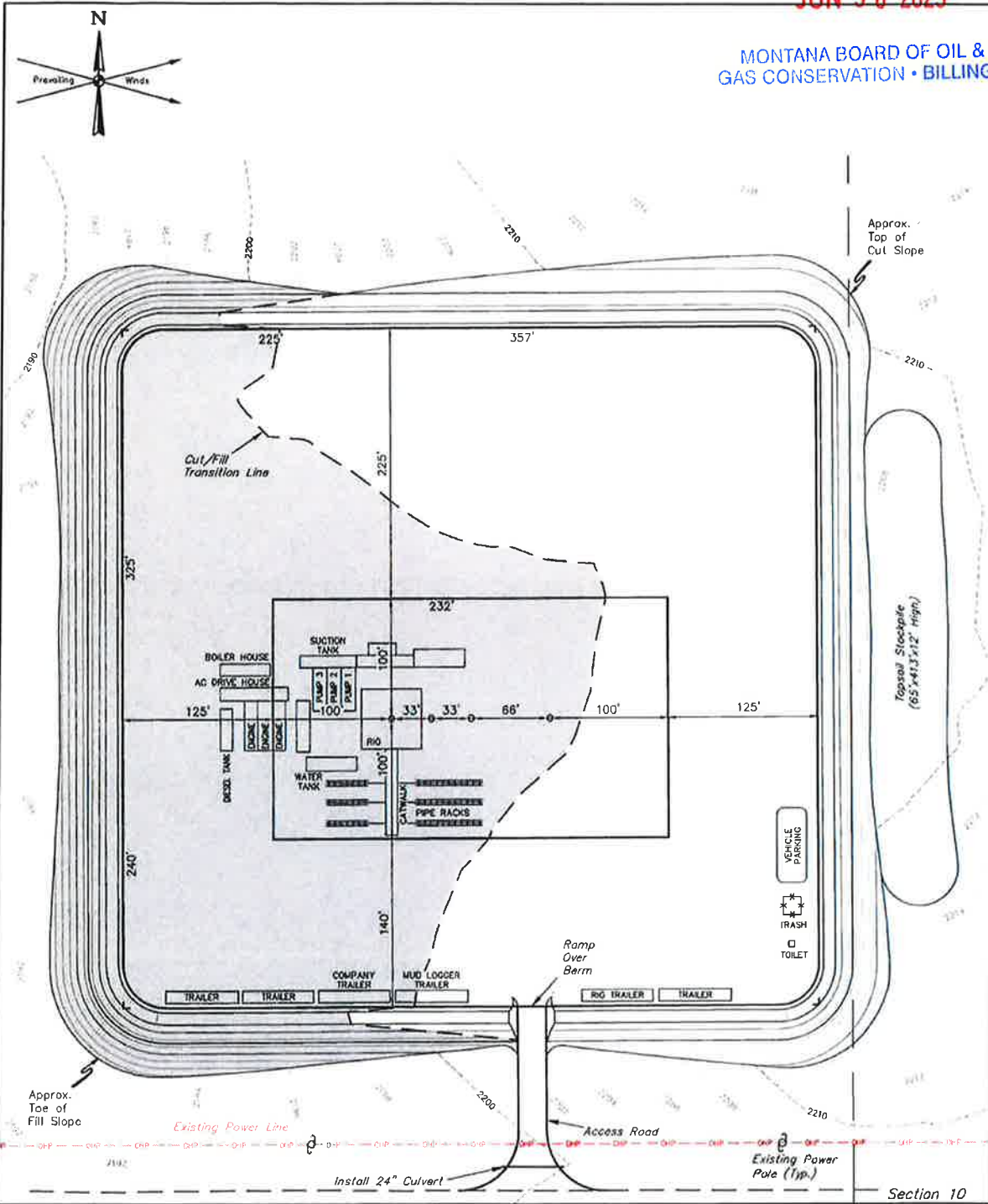


**MONTANA BOARD OF OIL & GAS CONSERVATION • BILLINGS**

Corporate Office \* 85 South 200 East  
Vernal, UT 84078 \* (435) 789-1017

JUN 30 2023

MONTANA BOARD OF OIL & GAS CONSERVATION • BILLINGS



**NOTES:**

- Flare stack is to be located a min. of 100' from the wellhead.
- Contours shown at 2' intervals

**UETS, LLC**  
 Corporate Office \* 95 South 200 East  
 Vernal, UT 84078 \* (435) 789-1017



REV: 1 06-15-23 S.L. (TITLE BLOCK FOOTAGE CORRECTION)

**HYDRA MT, LLC**

MIKE 10-1H SWD  
 404' FSL 1066' FWL  
 SW 1/4 SW 1/4, SECTION 10, T25N, R58E, P.M.M.  
 RICHLAND COUNTY, MONTANA

SURVEYED BY	J.G., Q.M.	SCALE
DRAWN BY	A.M.	03-03-23 04-10-23
1" = 80'		

**TYPICAL RIG LAYOUT**

# Kraken Operating, LLC

## Representative Log

Iverson 2-2

2508322157000

Sec 2, T25N R58E

Horizontal Scale = 2.0  
Vertical Scale = 20.0  
Vertical Exaggeration = 0.1x

### LOG CURVES

0 170 GR (GAPI) Calibrated Gamma-Ray (F12.3)  
0.02 20 LLS (ohmm) LLS  
0.02 20 LLD (ohmm) LLD  
-0.1 0.2 DRHO (G/C3) DENSITY CORRECTION

### TOPS AND MARKERS

INYAN\_KARA BRL  
SWIFT BRL

May 4, 2023 10:17 AM

Rel  
Depth(ft)  
-20 -

0 -

20 -

40 -

60 -

80 -

100 -

120 -

140 -

160 -

180 -

200 -

220 -

240 -

260 -

280 -

300 -

320 -

340 -

360 -

380 -

400 -

420 -

440 -

460 -

480 -

Rel  
Depth(ft)  
-20 -

0 -

20 -

40 -

60 -

80 -

100 -

120 -

140 -

160 -

180 -

200 -

220 -

240 -

260 -

280 -

300 -

320 -

340 -

360 -

380 -


400 -

420 -

440 -

460 -

480 -



RECEIVED

JUN 30 2023

MONTANA BOARD OF OIL &  
GAS CONSERVATION • BILLINGS

**Appendix VI: Completion Procedure**  
Montana Board of Oil & Gas Commission  
Underground Injection Control – Permit Application

**RECEIVED**

**JUN 30 2023**

MONTANA BOARD OF OIL &  
GAS CONSERVATION • BILLINGS

**Hydra MT, LLC**  
**Mike 10-1H SWD**  
**Richland County, MT**

**API No:** \_\_\_\_\_

**COMPLETION PROCEDURE**

**June 6, 2023**

RECEIVED

JUN 30 2023

MONTANA BOARD OF OIL & GAS CONSERVATION • BILLINGS

Mike 10-1H SWD  
Richland Co., MT

**COMPLETON OVERVIEW**

**WELL DATA:**

Total Well Depth            9,217' MD, 5,870' TVD  
GL                                2,003'  
RKB                              26'

**Casing**

<u>OD</u>	<u>WT</u>	<u>GRADE</u>	<u>CONN</u>	<u>ID</u>	<u>DRIFT</u>	<u>INTERVAL</u>	<u>BURST</u>	<u>COLLAPSE</u>
9-5/8"	36#	J-55	LTC	8.921	8.765	0 – 1960'	3520	2020
7.00"	32#	P-110	BTC	6.094	5.969	0 – 9217'	11640	10760

**Tubing (PROPOSED)**

<u>OD</u>	<u>WT</u>	<u>GRADE</u>	<u>CONN</u>	<u>ID</u>	<u>DRIFT</u>	<u>INTERVAL</u>	<u>BURST</u>	<u>COLLAPSE</u>
4-1/2"	11.6	J55 IPC	LTC	3.875	3.863	0 – 4,715'	5350	4960

**Objective:**

**A. OPERATIONAL REQUIREMENTS**

1. Prior to each major operation, hold a pre-job safety/ planning meeting (**PJSM**) with all personnel involved in the operation. Discuss the upcoming operation and safety concerns and solicit feedback from all personnel involved.
2. Keep track of daily activities on your Daily Report.
3. Inspect any tanks prior to filling.
4. Physically caliper, measure, and photograph ALL tools that enter the well bore.

**B. COMPLETE THE WELL FOR INJECTION**

1. Contact MBOGC within 24 hours of commencement.
2. Set and test workover rig anchors.
3. Move in and rig up workover rig, mud pump, mud tank, power swivel, pipe racks, catwalk, and 2-400 bbl tanks.
4. Move in and unload 9500' 2-7/8" PH6 work string on pipe racks.

RECEIVED

JUN 30 2023

Mike 10-1H SWD  
Richland Co., MT

MONTANA BOARD OF OIL &  
GAS CONSERVATION • BILLINGS

- a. Visually inspect before use.
5. Install a 7-1/16" 5000 psi BOP with 2-7/8" pipe rams/blind rams and a 5000 psi Washington Head.
6. Pick up and go in hole with a used 6" rock bit w/ 2-7/8" work string.
7. Trip in hole to Float Collar at est. depth of 9,175'.
8. Circulate hole w/10# brine.
9. TOOH. LD first 400'. Stand back rest of string.
10. Rig up Wireline and Run CBL to verify cement across and above the Dakota.
11. RU Coil Tubing to Perforate the Dakota (all perms = 1 spf, 72 degree phasing). Pump proppant to jet cut perforations in 7" casing. Determine shot depths based off of CBL.
12. Trip in hole with 7" packer on 2-7/8" work string and set packer 4,715' to acidize the perms.
13. Acidize perms with:
  - a. 12,000 gal 15% HCL containing mud cleanout surfactants and 1 ppg rock salt pumped per attached procedure. Ramp treatment pressure up to 10 BPM. Do not exceed tubular burst strength during treatment.
  - b. Follow acid with 400 bbl fresh water at 10 BPM. Displace fresh water with tbq volume of salt water.
  - c. Record ISIP, 5 minute, and 10 minute shut-in pressures. Pump test injection zone at 2- 10 BPM. Record injection pressures during injectivity test.
14. Release packer and trip out of hole with 2-7/8" work string. Lay down work string and packer.
15. Trip in hole with 7.00" Arrowset 1-X Nickel coated packer and 4-1/2" tubing. Set packer at 4,715' and displace annulus with 10 ppg brine treated with packer fluid chemical.
16. ND BOP/ NU injection wellhead. Test casing-tubing annulus to 1,000 psi with MBOGC inspector as witness. Install permanent pressure gauge on casing-tubing annulus to monitor pressure.
17. Rig down and move out workover rig.



# ASTRO-CHEM LAB, INC.

4102 2nd Ave. W.

Williston, North Dakota 58802-0972  
Phone: (701) 572-7355

P.O. Box 972

## WATER ANALYSIS REPORT

Sample Number: 20-00973

Date of Analysis: 3/11/2020

RECEIVED

Company: Kraken Operating, LLC.

City: Houston

State: TX

JUN 30 2023

Well Number: Taylor 14-23-1H

Sample Source: Test Separator

MONTANA BOARD OF OIL &  
GAS CONSERVATION • BILLINGS

Date Received: 3/10/2020

Date Sampled: 3/4/2020

Formation:

Depth:

Location:

Section:

Twp:

Rng:

County:

Distribution: Distribution List

Resistivity @ 77 °F    0.044 Ohm-Meters

pH    5.93

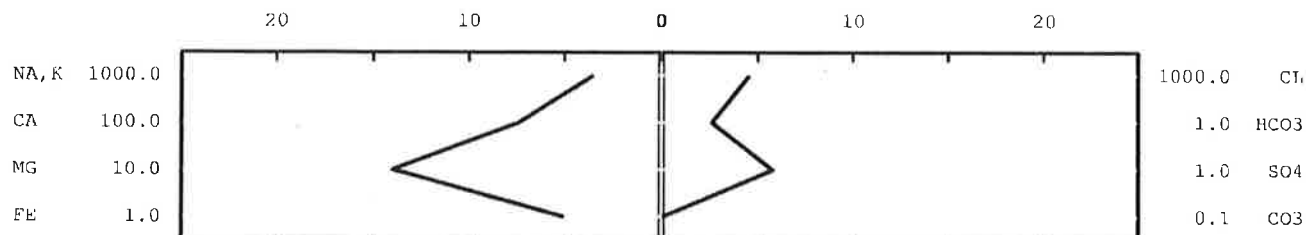
Specific Gravity @ 77 °F    1.180

H<sub>2</sub>S    Negative

Total Dissolved Solids (Calculated)    264737 mg/L    224353 ppm

Sodium Chloride (Calculated)    265426 mg/L    224937 ppm

### WATER ANALYSIS PATTERN



Remarks: Sampled by Ben Borg

Analyzed By: C. Jungels

# ASTRO-CHEM LAB, INC.

4102 2nd Ave. W.

Williston, North Dakota 58802-0972  
Phone: (701) 572-7355

P.O. Box 972

## WATER ANALYSIS REPORT

Sample Number: 20-00976

Date of Analysis: 3/11/2020

Company: Kraken Operating, LLC.

RECEIVED

City: Houston

State: TX

JUN 30 2023

Well Number: Taylor 14-23-2H

Sample Source: Test Separator

Date Received: 3/10/2020

Date Sampled: 3/8/2020

MONTANA BOARD OF OIL &  
GAS CONSERVATION • BILLINGS

Formation:

Depth:

Location:

Section:

Twp:

Rng:

County:

Distribution: Distribution List

Resistivity @ 77 °F    0.042 Ohm-Meters

pH    5.90

Specific Gravity @ 77 °F    1.190

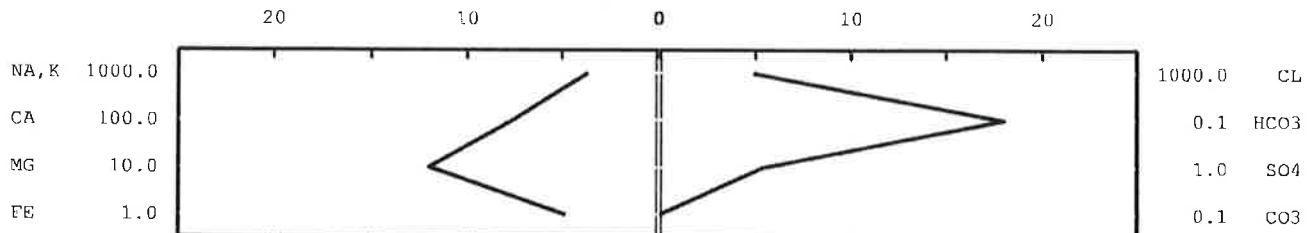
H<sub>2</sub>S    Negative

Total Dissolved Solids (Calculated)    280474 mg/L    235693 ppm

Sodium Chloride (Calculated)    285209 mg/L    239672 ppm

CATION	MEQ/L	mg/L	ANION	MEQ/L	mg/L
CALCIUM	760.0	15230	CHLORIDE	4878.6	172961
MAGNESIUM	120.0	1458	CARBONATE	0.0	0
SODIUM	3653.8	84000	BICARBONATE	1.8	110
IRON	4.8	89.7	SULFATE	5.4	260
CHROMIUM	0.1	0.9	NITRATE	0.0	0
BARIUM	0.6	44.6			
POTASSIUM	143.5	5610			
STRONTIUM	15.7	690.0			
ZINC	0.6	20.4			

### WATER ANALYSIS PATTERN



Remarks: Sampled by Ben Borg

Analyzed By: C. Jungels

# Underground Injection Control (UIC) Permit

RECEIVED

JUN 30 2023

MONTANA BOARD OF OIL &  
GAS CONSERVATION • BILLINGS

## List of Surface Ownership

T25N-R58E: Section 9: SE4  
Kittleson Family Partnership, LP  
34658 CR 142  
Fairview, MT 59221

T25N-R58E: Section 10: N2S2  
Kittleson Family Partnership, LP  
34658 CR 142  
Fairview, MT 59221

T25N-R58E: Section 10: S2S2  
Eric L. Sundheim  
2220 Legend Dr.  
Leander, TX 78641

T25N-R58E: Section 11: SW4  
Iversen Brothers Inc.  
PO Box 383  
Fairview, MT 59221

T25N-R58E: Section 14: NW4  
Randy Skov  
13964 CR 350  
Fairview, MT 59221

T25N-R58E: Section 15: NE4NE4  
Randy Skov  
13964 CR 350  
Fairview, MT 59221

T25N-R58E: Section 15: NW4NE4, NE4NW4  
Allen V. Johnson Living Trust, Dated 10/31/2018  
13670 N. Kings Canyon Rd.  
Rathdrum, ID 83858

T25N-R58E: Section 15: NW4NW4  
Rhonda F. Cayko and Timothy L. Cayko  
15951 Hwy. 200  
Fairview, MT 59221

T25N-R58E: Section 16: NE4NE4  
Kittleson Family Partnership, LP  
34658 CR 142  
Fairview, MT 59221

RECEIVED

JUN 30 2023

MONTANA BOARD OF OIL &  
GAS CONSERVATION • BILLINGS

List of Unleased Mineral Ownership / Working Interest Owners

T25N-R58E: Section 9: SE4

Working Interest Parties

Kraken Oil & Gas LLC  
9805 Katy Freeway, Suite 300  
Houston, TX 77024

T25N-R58E: Section 10: S2S2

Unleased Mineral Owner

Nancy M. Pawlowski Revocable Living Trust, 3/9/2012  
2922 Ridgecrest Dr.  
Casper, WY 82604

Laura Ann Pawlowski  
2922 Ridgecrest Dr.  
Casper, WY 82604

Jeffrey J. Sundheim  
6970 Viscaya Rd.  
Helena, MT 59602

Scott E. Sundheim  
14219 CR 341  
Fairview, MT 59221

Rhonda Fay Cayko  
15951 Hwy. 200  
Fairview, MT 59221

Eric L. Sundheim  
2220 Legend Hill Dr.  
Leander, TX 78641

Robert E. Sundheim  
35194 Hwy. 201  
Fairview, MT 59221

JuDean Sundheim  
13248 CR 347  
Fairview, MT 59221

Orion and Elma Sundheim  
PO Box 25  
Fairview, MT 59221

**RECEIVED**

**JUN 30 2023**

**MONTANA BOARD OF OIL &  
GAS CONSERVATION • BILLINGS**

Jimmy Sundheim  
35148 Hwy. 201  
Fairview, MT 59221

Delores Frison  
811 3<sup>rd</sup> St. SE  
Sidney, MT 59270

Jerry Sundheim  
PO Box 1035  
Colstrip, MT 59232

Ullr Properties, LLC  
3105 Country Club Circle  
Billings, MT 59102

Pioneer Mineral Interests II, LLC  
PO Box 5958  
Winston-Salem, NC 27113

Milton D. McKenzie and Trust Co. of Oklahoma  
Trustees of the Areta B. McKenzie Trust, 4/18/1983  
7318 South Yale, Ste. B  
Tulsa, OK 74136

McKenzie Management, Inc.  
The 1984 Bret Allen McKenzie Revocable Trust  
7318 South Yale, Ste. B  
Tulsa, OK 74136

McKenzie Management, Inc.  
The 1984 Bart Bryan McKenzie Revocable Trust  
7318 South Yale, Ste. B  
Tulsa, OK 74136

Jones County Minerals, Inc.  
1924 S. Utica, Ste. 1010  
Tulsa, OK 74104

Twoash, Ltd.  
1801 East 71<sup>st</sup> St.  
Tulsa, OK 74136

RECEIVED

JUN 30 2023

MONTANA BOARD OF OIL &  
GAS CONSERVATION • BILLINGS

**Working Interest Parties**

Beyond Horizon, LLC  
PO Box 81251  
Billings, MT 59108

T25N-R58E: Section 10: N2SE4, NE4

**Unleased Mineral Owner**

L-C Anvik, Inc.  
1001 6<sup>th</sup> Ave. SE  
Sidney, MT 59270

Knapp Oil Corporation  
PO Box 786  
Sidney, MT 59270

Nancy C. Zier Revocable Trust, T/A, 9/19/2008  
8908 E. Emerald Dr.  
Sun Lakes, AZ 85248

Ace Production Co.  
1001 S. Main St., Ste. 49  
Kalispell, MT 59901

Tri-Star Minerals  
322 8<sup>th</sup> Ave. SE  
Minot, ND 58701

Michael T. Anvik  
12159 CR 343  
Sidney, MT 59270

Marlys Marie Anvik  
1697 Bitterroot Dr.  
Sidney, MT 59270

The Kittleson Family Mineral Trust, 9/21/2017  
14198 CR 347  
Fairview, MT 59221

T25N-R58E: Section 10: N2SW4, NW4

**Unleased Mineral Owner**

Five Kids Minerals, LLC  
3030 South Highland Dr.  
Las Vegas, NV 89109

RECEIVED

JUN 30 2023

MONTANA BOARD OF OIL &  
GAS CONSERVATION • BILLINGS

Freeport Securities Co.  
PO Box 56  
Freeport, IL 61032

Helen L. Morrill Stone  
1575 Douglas St.  
Rock Island, WA 98850

Kringen Oil, LLC  
8540 E. McDowell Rd. Unit 59  
Mesa, AZ 85207

Milo C. Hunter  
3616 Mescalero Tr.  
Billings, MT 59106

Cody M. Iverson  
3510 Garman Rd.  
Gillette, WY 82716

Sandra Iverson  
103 College Park Circle  
Gillette, WY 82716

**Working Interest Parties**

Basin Acquisition Fund, LP  
1320 S. University Dr., Ste. 400  
Fort Worth, TX 76107

Basin Co-Investment II, LP  
1320 S. University Dr., Ste. 400  
Fort Worth, TX 76107

Cobra Oil & Gas Corporation  
PO Box 8206  
Wichita Falls, TX 76307

**T25N-R58E: Section 11: SW4**

**Unleased Mineral Owner**

Hancock Enterprises  
PO Box 2527  
Billings, MT 59103

Carolyn Dutzi  
2050 Springfield Dr., Apt. 121  
Chico, CA 95928

**Working Interest Parties**

Oasis Petroleum North America, LLC  
1001 Fannin St., Ste. 1500  
Houston, TX 77002

Amoco Production Co.  
501 Westlake Park Blvd.  
Houston, TX 77079

William B. Davis  
6410 S. Gibraltar Circle  
Centennial, CO 80016

Whiting Oil & Gas Corp.  
1001 Fannin St., Ste. 1500  
Houston, TX 77002

KCH Montana Minerals, LLC  
PO Box 20237  
Billings, MT 59104

**T25N-R58E: Section 14: NW4**

**Unleased Mineral Owner**

Tina Thorson  
859 1<sup>st</sup> St. E  
Dickinson, ND 58601

Inland Oil & Gas Corporation  
PO Box 1313  
Bismarck, ND 58502

JoAnn Brooks  
98 Maple Ave.  
Moundsville, WV 26041

Judith A. Egr  
16270 L St.  
Omaha, NE 68135

RECEIVED

JUN 30 2023

MONTANA BOARD OF OIL &  
GAS CONSERVATION • BILLINGS



**RECEIVED**

**JUN 30 2023**

**MONTANA BOARD OF OIL &  
GAS CONSERVATION • BILLINGS**

Knapp Oil Corporation  
PO Box 786  
Sidney, MT 59270

Larry D. Kern  
432 North Coast Blvd.  
Laguna Beach, CA 92651

Leon & Norleen Conitz  
PO Box 611  
Bismarck, ND 58502

Melissa Mcleod Jennings  
445 Prescott Lane  
West Fargo, ND 58078

Melvin G. Maier  
1516 6<sup>th</sup> St., #15  
Bismarck, ND 58503

Northland Services Incorporated  
Box 224  
Longville, MN 56655

Patricia Swenson-Green  
4388 S. Slow Pony Circle  
Gold Canyon, AZ 85118

Patrick Elliott  
PO Box 366  
Sidney, MT 59270

Paulette P. Kern  
432 North Coast Blvd.  
Laguna Beach, CA 92651

Roger Borchert  
PO Box 5006  
Bismarck, ND 58502

Ronald Knight  
PO Box 2173  
Bismarck, ND 58502

**RECEIVED**

**JUN 30 2023**

MONTANA BOARD OF OIL &  
GAS CONSERVATION • BILLINGS

Sundheim Oil Corporation  
PO Box 230  
Crosby, ND 58730

**Working Interest Parties**

Kraken Oil & Gas LLC  
9805 Katy Freeway, Suite 300  
Houston, TX 77024

Basin Acquisition Fund, LP  
1320 S. University Dr., Ste. 400  
Fort Worth, TX 76107

Basin Co-Investment II, LP  
1320 S. University Dr., Ste. 400  
Fort Worth, TX 76107

Cobra Oil & Gas Corporation  
PO Box 8206  
Wichita Falls, TX 76307

Posse Operating, Inc.  
PO Box 1414  
Dickinson, ND 58602

Twin City Technical, LLC  
PO Box 2323  
Bismarck, ND 588502

**T25N-R58E: Section 15: W2W2**

**Working Interest Parties**

Basin Acquisition Fund, LP  
1320 S. University Dr., Ste. 400  
Fort Worth, TX 76107

Basin Co-Investment II, LP  
1320 S. University Dr., Ste. 400  
Fort Worth, TX 76107

Cobra Oil & Gas Corporation  
PO Box 8206  
Wichita Falls, TX 76307

RECEIVED

JUN 30 2023

MONTANA BOARD OF OIL &  
GAS CONSERVATION • BILLINGS

Beyond Horizon, LLC  
PO Box 81251  
Billings, MT 59108

T25N-R58E: Section 15: E2NW4, W2NE4

**Working Interest Parties**

Basin Acquisition Fund, LP  
1320 S. University Dr., Ste. 400  
Fort Worth, TX 76107

Basin Co-Investment II, LP  
1320 S. University Dr., Ste. 400  
Fort Worth, TX 76107

Cobra Oil & Gas Corporation  
PO Box 8206  
Wichita Falls, TX 76307

T25N-R58E: Section 15: E2E2

**Unleased Mineral Owner**

Knapp Oil Corporation  
PO Box 786  
Sidney, MT 59270

JoAnn Brooks  
98 Maple Ave.  
Moundsville, WV 26041

Jordan E. Fisher  
804 N. Main St.  
Scranton, ND 58653

Rebecca Fisher  
2414 Minnewasta Ct.  
Rapid City, SD 57701

Brenda Teske  
903 First Ave. N  
Scranton, ND 58653

Red River Resources, Inc.  
PO Box 366  
Sidney, MT 59270

RECEIVED

JUN 30 2023

MONTANA BOARD OF OIL &  
GAS CONSERVATION • BILLINGS

Sundheim Oil Corporation  
PO Box 230  
Crosby, ND 58730

Paulette P. Kern  
432 North Coast Blvd.  
Laguna Beach, CA 92651

Larry D. Kern  
432 North Coast Blvd.  
Laguna Beach, CA 92651

Ronald Knight  
PO Box 2173  
Bismarck, ND 58502

Melvin G. Maier  
1516 6<sup>th</sup> St., #15  
Bismarck, ND 58503

Roger N. Borchert  
PO Box 5006  
Bismarck, ND 58502

Working Interest Parties

Basin Acquisition Fund, LP  
1320 S. University Dr., Ste. 400  
Fort Worth, TX 76107

Basin Co-Investment II, LP  
1320 S. University Dr., Ste. 400  
Fort Worth, TX 76107

Cobra Oil & Gas Corporation  
PO Box 8206  
Wichita Falls, TX 76307

Beyond Horizon, LLC  
PO Box 81251  
Billings, MT 59108

Continental Resources, Inc.  
PO Box 1032  
Enid, OK 73702

RECEIVED

JUN 30 2023

MONTANA BOARD OF OIL &  
GAS CONSERVATION • BILLINGS

T25N-R58E: Section 16: NE4

Working Interest Parties

Kraken Oil & Gas LLC

9805 Katy Freeway, Suite 300

Houston, TX 77024

BEFORE THE BOARD OF OIL AND GAS CONSERVATION OF THE STATE OF MONTANA

IN THE MATTER OF THE APPLICATION OF HYDRA MT LLC FOR THE HEARING OF ITS REQUEST FOR A UIC PERMIT FOR THE MIKE 10-1H SWD WELL, 404'FSL, 1066'FWL, SECTION 10, TOWNSHIP 25 NORTH, RANGE 58 EAST, M.P.M., RICHLAND COUNTY, MONTANA, FOR THE PURPOSE OF WATER INJECTION

AFFIDAVIT OF NOTIFICATION

DATE: June 29, 2023

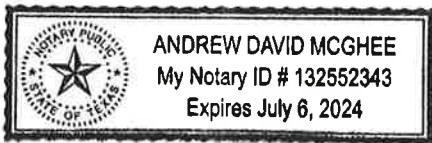
State of Montana  
County of Richland


Justin Payne, being first duly sworn, deposes and says:

That Notice advising of Hydra MT LLC's application for UIC permit in the captioned matter, in the form attached as Exhibit "A", was mailed to each current operator, surface owner and lease owner within the area of review at the addresses shown in the exhibit attached to the Notice, by mailing a true copy thereof this 29<sup>th</sup> day of June, 2023, postage prepaid, First-Class Mail. This affidavit is given as evidence of compliance with A.R.M. 36.22.1410.

  
Justin Payne

Subscribed and sworn to before me this 29 day of June, 2023.



  
Notary Public for the State of TX  
Residing at Haines  
My Commission Expires 7-6-24

(SEAL)

RECEIVED

JUN 30 2023

MONTANA BOARD OF OIL &  
GAS CONSERVATION • BILLINGS

# NOTICE

June 26, 2023

Ace Production Co.  
1001 S. Main St., Ste. 49  
Kalispell, MT 59901

RECEIVED

JUN 30 2023

MONTANA BOARD OF OIL &  
GAS CONSERVATION • BILLINGS

From: Hydra MT LLC  
9805 Katy Freeway, Suite 300  
Houston, TX 77024

Re: Proposed Private Saltwater Disposal Well

**Location of proposed Disposal Well and Facility (Mike 10-1H SWD)**

SW/4 SW/4 Section 10, Township 25N Range 58E, Richland County, MT

Please be advised that Hydra MT LLC (Hydra) has applied to the Montana Board Oil and Gas Conservation (MBOGC) to drill a saltwater disposal well and construct an associated facility at the above detailed location. Hydra will be seeking a final approval from the MBOGC on August 10<sup>th</sup>, 2023, at a hearing in Billings, MT at the MBOGC Hearing Room at 2535 St. John's Ave, Billings, MT, beginning at 9:00 am.

Pursuant to the requirements of project application and regulations of the MBOGC, you are hereby notified of this project.

Respectfully,

*Justin L. Payne*

Justin L. Payne  
Hydra MT LLC  
713-360-7705

RECEIVED

JUN 30 2023

MONTANA BOARD OF OIL &  
GAS CONSERVATION • BILLINGS

# NOTICE

---

June 26, 2023

Allen V. Johnson Living Trust,  
Dated 10/31/18  
13670 N Kings Canyon Rd.  
Rathdrum, ID 83858

From: Hydra MT LLC  
9805 Katy Freeway, Suite 300  
Houston, TX 77024

Re: Proposed Private Saltwater Disposal Well

**Location of proposed Disposal Well and Facility (Mike 10-1H SWD)**

SW/4 SW/4 Section 10, Township 25N Range 58E, Richland County, MT

Please be advised that Hydra MT LLC (Hydra) has applied to the Montana Board Oil and Gas Conservation (MBOGC) to drill a saltwater disposal well and construct an associated facility at the above detailed location. Hydra will be seeking a final approval from the MBOGC on August 10<sup>th</sup>, 2023, at a hearing in Billings, MT at the MBOGC Hearing Room at 2535 St. John's Ave, Billings, MT, beginning at 9:00 am.

Pursuant to the requirements of project application and regulations of the MBOGC, you are hereby notified of this project.

Respectfully,

*Justin L. Payne*

Justin L. Payne  
Hydra MT LLC  
713-360-7705



# NOTICE

RECEIVED

JUN 30 2023

MONTANA BOARD OF OIL &  
GAS CONSERVATION • BILLINGS

---

June 26, 2023

Amoco Production Co.  
501 Westlake Park Blvd.  
Houston, TX 77079

From: Hydra MT LLC  
9805 Katy Freeway, Suite 300  
Houston, TX 77024

Re: Proposed Private Saltwater Disposal Well

**Location of proposed Disposal Well and Facility (Mike 10-1H SWD)**

SW/4 SW/4 Section 10, Township 25N Range 58E, Richland County, MT

Please be advised that Hydra MT LLC (Hydra) has applied to the Montana Board Oil and Gas Conservation (MBOGC) to drill a saltwater disposal well and construct an associated facility at the above detailed location. Hydra will be seeking a final approval from the MBOGC on August 10<sup>th</sup>, 2023, at a hearing in Billings, MT at the MBOGC Hearing Room at 2535 St. John's Ave, Billings, MT, beginning at 9:00 am.

Pursuant to the requirements of project application and regulations of the MBOGC, you are hereby notified of this project.

Respectfully,

*Justin L. Payne*

Justin L. Payne  
Hydra MT LLC  
713-360-7705

RECEIVED

JUN 30 2023

MONTANA BOARD OF OIL &  
GAS CONSERVATION • BILLINGS

# NOTICE

---

June 26, 2023

Basin Acquisition Fund, LP  
1320 S. University Dr., Ste. 400  
Fort Worth, TX 76107

From: Hydra MT LLC  
9805 Katy Freeway, Suite 300  
Houston, TX 77024

Re: Proposed Private Saltwater Disposal Well

**Location of proposed Disposal Well and Facility (Mike 10-1H SWD)**

SW/4 SW/4 Section 10, Township 25N Range 58E, Richland County, MT

Please be advised that Hydra MT LLC (Hydra) has applied to the Montana Board Oil and Gas Conservation (MBOGC) to drill a saltwater disposal well and construct an associated facility at the above detailed location. Hydra will be seeking a final approval from the MBOGC on August 10<sup>th</sup>, 2023, at a hearing in Billings, MT at the MBOGC Hearing Room at 2535 St. John's Ave, Billings, MT, beginning at 9:00 am.

Pursuant to the requirements of project application and regulations of the MBOGC, you are hereby notified of this project.

Respectfully,

*Justin L. Payne*

Justin L. Payne  
Hydra MT LLC  
713-360-7705

# NOTICE

RECEIVED

JUN 30 2023

MONTANA BOARD OF OIL &  
GAS CONSERVATION • BILLINGS

---

June 26, 2023

Basin Co-Investment II, LP  
1320 S. University Dr., Ste. 400  
Fort Worth, TX 76107

From: Hydra MT LLC  
9805 Katy Freeway, Suite 300  
Houston, TX 77024

Re: Proposed Private Saltwater Disposal Well

**Location of proposed Disposal Well and Facility (Mike 10-1H SWD)**

SW/4 SW/4 Section 10, Township 25N Range 58E, Richland County, MT

Please be advised that Hydra MT LLC (Hydra) has applied to the Montana Board Oil and Gas Conservation (MBOGC) to drill a saltwater disposal well and construct an associated facility at the above detailed location. Hydra will be seeking a final approval from the MBOGC on August 10<sup>th</sup>, 2023, at a hearing in Billings, MT at the MBOGC Hearing Room at 2535 St. John's Ave, Billings, MT, beginning at 9:00 am.

Pursuant to the requirements of project application and regulations of the MBOGC, you are hereby notified of this project.

Respectfully,

*Justin L. Payne*

Justin L. Payne  
Hydra MT LLC  
713-360-7705

# NOTICE

RECEIVED

JUN 30 2023

MONTANA BOARD OF OIL &  
GAS CONSERVATION - BILLINGS

June 26, 2023

Beyond Horizon, LLC  
PO Box 81251  
Billings, MT 59108

From: Hydra MT LLC  
9805 Katy Freeway, Suite 300  
Houston, TX 77024

Re: Proposed Private Saltwater Disposal Well

**Location of proposed Disposal Well and Facility (Mike 10-1H SWD)**

SW/4 SW/4 Section 10, Township 25N Range 58E, Richland County, MT

Please be advised that Hydra MT LLC (Hydra) has applied to the Montana Board Oil and Gas Conservation (MBOGC) to drill a saltwater disposal well and construct an associated facility at the above detailed location. Hydra will be seeking a final approval from the MBOGC on August 10<sup>th</sup>, 2023, at a hearing in Billings, MT at the MBOGC Hearing Room at 2535 St. John's Ave, Billings, MT, beginning at 9:00 am.

Pursuant to the requirements of project application and regulations of the MBOGC, you are hereby notified of this project.

Respectfully,

*Justin L. Payne*

Justin L. Payne  
Hydra MT LLC  
713-360-7705

RECEIVED

JUN 30 2023

MONTANA BOARD OF OIL &  
GAS CONSERVATION • BILLINGS

# NOTICE

---

June 26, 2023

Brenda Teske  
903 First Ave. N  
Scranton, ND 58653

From: Hydra MT LLC  
9805 Katy Freeway, Suite 300  
Houston, TX 77024

Re: Proposed Private Saltwater Disposal Well

**Location of proposed Disposal Well and Facility (Mike 10-1H SWD)**

SW/4 SW/4 Section 10, Township 25N Range 58E, Richland County, MT

Please be advised that Hydra MT LLC (Hydra) has applied to the Montana Board Oil and Gas Conservation (MBOGC) to drill a saltwater disposal well and construct an associated facility at the above detailed location. Hydra will be seeking a final approval from the MBOGC on August 10<sup>th</sup>, 2023, at a hearing in Billings, MT at the MBOGC Hearing Room at 2535 St. John's Ave, Billings, MT, beginning at 9:00 am.

Pursuant to the requirements of project application and regulations of the MBOGC, you are hereby notified of this project.

Respectfully,

*Justin L. Payne*

Justin L. Payne  
Hydra MT LLC  
713-360-7705

RECEIVED

JUN 30 2023

MONTANA BOARD OF OIL &  
GAS CONSERVATION • BILLINGS

# NOTICE

---

June 26, 2023

Carolyn Dutzi  
2050 Springfield Dr. Apt. 121  
Chico, CA 95928

From: Hydra MT LLC  
9805 Katy Freeway, Suite 300  
Houston, TX 77024

Re: Proposed Private Saltwater Disposal Well

**Location of proposed Disposal Well and Facility (Mike 10-1H SWD)**

SW/4 SW/4 Section 10, Township 25N Range 58E, Richland County, MT

Please be advised that Hydra MT LLC (Hydra) has applied to the Montana Board Oil and Gas Conservation (MBOGC) to drill a saltwater disposal well and construct an associated facility at the above detailed location. Hydra will be seeking a final approval from the MBOGC on August 10<sup>th</sup>, 2023, at a hearing in Billings, MT at the MBOGC Hearing Room at 2535 St. John's Ave, Billings, MT, beginning at 9:00 am.

Pursuant to the requirements of project application and regulations of the MBOGC, you are hereby notified of this project.

Respectfully,

*Justin L. Payne*

Justin L. Payne  
Hydra MT LLC  
713-360-7705

RECEIVED

# NOTICE

JUN 30 2023

MONTANA BOARD OF OIL &  
GAS CONSERVATION • BILLINGS

---

June 26, 2023

Citizen Acquisitions, LLC  
1400 16th St., Ste. 400  
Denver, CO 80202

From: Hydra MT LLC  
9805 Katy Freeway, Suite 300  
Houston, TX 77024

Re: Proposed Private Saltwater Disposal Well

**Location of proposed Disposal Well and Facility (Mike 10-1H SWD)**

SW/4 SW/4 Section 10, Township 25N Range 58E, Richland County, MT

Please be advised that Hydra MT LLC (Hydra) has applied to the Montana Board Oil and Gas Conservation (MBOGC) to drill a saltwater disposal well and construct an associated facility at the above detailed location. Hydra will be seeking a final approval from the MBOGC on August 10<sup>th</sup>, 2023, at a hearing in Billings, MT at the MBOGC Hearing Room at 2535 St. John's Ave, Billings, MT, beginning at 9:00 am.

Pursuant to the requirements of project application and regulations of the MBOGC, you are hereby notified of this project.

Respectfully,

*Justin L. Payne*

Justin L. Payne  
Hydra MT LLC  
713-360-7705

RECEIVED

JUN 30 2023

MONTANA BOARD OF OIL &  
GAS CONSERVATION • BILLINGS

# NOTICE

---

June 26, 2023

Cobra Oil & Gas Corporation  
PO Box 8206  
Wichita Falls, TX 76307

From: Hydra MT LLC  
9805 Katy Freeway, Suite 300  
Houston, TX 77024

Re: Proposed Private Saltwater Disposal Well

**Location of proposed Disposal Well and Facility (Mike 10-1H SWD)**

SW/4 SW/4 Section 10, Township 25N Range 58E, Richland County, MT

Please be advised that Hydra MT LLC (Hydra) has applied to the Montana Board Oil and Gas Conservation (MBOGC) to drill a saltwater disposal well and construct an associated facility at the above detailed location. Hydra will be seeking a final approval from the MBOGC on August 10<sup>th</sup>, 2023, at a hearing in Billings, MT at the MBOGC Hearing Room at 2535 St. John's Ave, Billings, MT, beginning at 9:00 am.

Pursuant to the requirements of project application and regulations of the MBOGC, you are hereby notified of this project.

Respectfully,

*Justin L. Payne*

Justin L. Payne  
Hydra MT LLC  
713-360-7705



RECEIVED

JUN 30 2023

MONTANA BOARD OF OIL &  
GAS CONSERVATION • BILLINGS

# NOTICE

---

June 26, 2023

Cody M. Iverson  
3510 Garman Rd.  
Gillette, WY 82716

From: Hydra MT LLC  
9805 Katy Freeway, Suite 300  
Houston, TX 77024

Re: Proposed Private Saltwater Disposal Well

**Location of proposed Disposal Well and Facility (Mike 10-1H SWD)**

SW/4 SW/4 Section 10, Township 25N Range 58E, Richland County, MT

Please be advised that Hydra MT LLC (Hydra) has applied to the Montana Board Oil and Gas Conservation (MBOGC) to drill a saltwater disposal well and construct an associated facility at the above detailed location. Hydra will be seeking a final approval from the MBOGC on August 10<sup>th</sup>, 2023, at a hearing in Billings, MT at the MBOGC Hearing Room at 2535 St. John's Ave, Billings, MT, beginning at 9:00 am.

Pursuant to the requirements of project application and regulations of the MBOGC, you are hereby notified of this project.

Respectfully,

*Justin L. Payne*

Justin L. Payne  
Hydra MT LLC  
713-360-7705

RECEIVED

# NOTICE

JUN 30 2023

MONTANA BOARD OF OIL &  
GAS CONSERVATION • BILLINGS

---

June 26, 2023

Continental Resources, Inc.  
PO Box 1032  
Enid, OK 73702

From: Hydra MT LLC  
9805 Katy Freeway, Suite 300  
Houston, TX 77024

Re: Proposed Private Saltwater Disposal Well

**Location of proposed Disposal Well and Facility (Mike 10-1H SWD)**

SW/4 SW/4 Section 10, Township 25N Range 58E, Richland County, MT

Please be advised that Hydra MT LLC (Hydra) has applied to the Montana Board Oil and Gas Conservation (MBOGC) to drill a saltwater disposal well and construct an associated facility at the above detailed location. Hydra will be seeking a final approval from the MBOGC on August 10<sup>th</sup>, 2023, at a hearing in Billings, MT at the MBOGC Hearing Room at 2535 St. John's Ave, Billings, MT, beginning at 9:00 am.

Pursuant to the requirements of project application and regulations of the MBOGC, you are hereby notified of this project.

Respectfully,

*Justin L. Payne*

Justin L. Payne  
Hydra MT LLC  
713-360-7705

RECEIVED

JUN 30 2023

MONTANA BOARD OF OIL &  
GAS CONSERVATION • BILLINGS

# NOTICE

---

June 26, 2023

Davis Exploration, LLC  
3330 Cumberland Blvd., Ste. 425  
Atlanta, GA 30339

From: Hydra MT LLC  
9805 Katy Freeway, Suite 300  
Houston, TX 77024

Re: Proposed Private Saltwater Disposal Well

**Location of proposed Disposal Well and Facility (Mike 10-1H SWD)**

SW/4 SW/4 Section 10, Township 25N Range 58E, Richland County, MT

Please be advised that Hydra MT LLC (Hydra) has applied to the Montana Board Oil and Gas Conservation (MBOGC) to drill a saltwater disposal well and construct an associated facility at the above detailed location. Hydra will be seeking a final approval from the MBOGC on August 10<sup>th</sup>, 2023, at a hearing in Billings, MT at the MBOGC Hearing Room at 2535 St. John's Ave, Billings, MT, beginning at 9:00 am.

Pursuant to the requirements of project application and regulations of the MBOGC, you are hereby notified of this project.

Respectfully,

*Justin L. Payne*

Justin L. Payne  
Hydra MT LLC  
713-360-7705

# NOTICE

RECEIVED

JUN 30 2023

MONTANA BOARD OF OIL &  
GAS CONSERVATION • BILLINGS

June 26, 2023

Delores Frison  
811 3rd St. SE  
Sidney, MT 59270

From: Hydra MT LLC  
9805 Katy Freeway, Suite 300  
Houston, TX 77024

Re: Proposed Private Saltwater Disposal Well

**Location of proposed Disposal Well and Facility (Mike 10-1H SWD)**

SW/4 SW/4 Section 10, Township 25N Range 58E, Richland County, MT

Please be advised that Hydra MT LLC (Hydra) has applied to the Montana Board Oil and Gas Conservation (MBOGC) to drill a saltwater disposal well and construct an associated facility at the above detailed location. Hydra will be seeking a final approval from the MBOGC on August 10<sup>th</sup>, 2023, at a hearing in Billings, MT at the MBOGC Hearing Room at 2535 St. John's Ave, Billings, MT, beginning at 9:00 am.

Pursuant to the requirements of project application and regulations of the MBOGC, you are hereby notified of this project.

Respectfully,

*Justin L. Payne*

Justin L. Payne  
Hydra MT LLC  
713-360-7705

RECEIVED

JUN 30 2023

MONTANA BOARD OF OIL &  
GAS CONSERVATION • BILLINGS

# NOTICE

---

June 26, 2023

Eric L. Sundheim  
6401 Vega Rd.  
Godley, TX 76044

From: Hydra MT LLC  
9805 Katy Freeway, Suite 300  
Houston, TX 77024

Re: Proposed Private Saltwater Disposal Well

**Location of proposed Disposal Well and Facility (Mike 10-1H SWD)**

SW/4 SW/4 Section 10, Township 25N Range 58E, Richland County, MT

Please be advised that Hydra MT LLC (Hydra) has applied to the Montana Board Oil and Gas Conservation (MBOGC) to drill a saltwater disposal well and construct an associated facility at the above detailed location. Hydra will be seeking a final approval from the MBOGC on August 10<sup>th</sup>, 2023, at a hearing in Billings, MT at the MBOGC Hearing Room at 2535 St. John's Ave, Billings, MT, beginning at 9:00 am.

Pursuant to the requirements of project application and regulations of the MBOGC, you are hereby notified of this project.

Respectfully,

*Justin L. Payne*

Justin L. Payne  
Hydra MT LLC  
713-360-7705

RECEIVED

JUN 30 2023

MONTANA BOARD OF OIL &  
GAS CONSERVATION • BILLINGS

# NOTICE

---

June 26, 2023

Eric L. Sundheim  
2220 Legend Hill Dr.  
Leander, TX 78641

From: Hydra MT LLC  
9805 Katy Freeway, Suite 300  
Houston, TX 77024

Re: Proposed Private Saltwater Disposal Well

**Location of proposed Disposal Well and Facility (Mike 10-1H SWD)**

SW/4 SW/4 Section 10, Township 25N Range 58E, Richland County, MT

Please be advised that Hydra MT LLC (Hydra) has applied to the Montana Board Oil and Gas Conservation (MBOGC) to drill a saltwater disposal well and construct an associated facility at the above detailed location. Hydra will be seeking a final approval from the MBOGC on August 10<sup>th</sup>, 2023, at a hearing in Billings, MT at the MBOGC Hearing Room at 2535 St. John's Ave, Billings, MT, beginning at 9:00 am.

Pursuant to the requirements of project application and regulations of the MBOGC, you are hereby notified of this project.

Respectfully,

*Justin L. Payne*

Justin L. Payne  
Hydra MT LLC  
713-360-7705

RECEIVED

JUN 30 2023

MONTANA BOARD OF OIL &  
GAS CONSERVATION • BILLINGS

# NOTICE

---

June 26, 2023

Five Kids Minerals, LLC  
3030 South Highland Dr.  
Las Vegas, NV 89109

From: Hydra MT LLC  
9805 Katy Freeway, Suite 300  
Houston, TX 77024

Re: Proposed Private Saltwater Disposal Well

**Location of proposed Disposal Well and Facility (Mike 10-1H SWD)**

SW/4 SW/4 Section 10, Township 25N Range 58E, Richland County, MT

Please be advised that Hydra MT LLC (Hydra) has applied to the Montana Board Oil and Gas Conservation (MBOGC) to drill a saltwater disposal well and construct an associated facility at the above detailed location. Hydra will be seeking a final approval from the MBOGC on August 10<sup>th</sup>, 2023, at a hearing in Billings, MT at the MBOGC Hearing Room at 2535 St. John's Ave, Billings, MT, beginning at 9:00 am.

Pursuant to the requirements of project application and regulations of the MBOGC, you are hereby notified of this project.

Respectfully,

*Justin L. Payne*

Justin L. Payne  
Hydra MT LLC  
713-360-7705

RECEIVED

JUN 30 2023

MONTANA BOARD OF OIL &  
GAS CONSERVATION • BILLINGS

# NOTICE

---

June 26, 2023

Freeport Securities Co.  
PO Box 56  
Freeport, IL 61032

From: Hydra MT LLC  
9805 Katy Freeway, Suite 300  
Houston, TX 77024

Re: Proposed Private Saltwater Disposal Well

**Location of proposed Disposal Well and Facility (Mike 10-1H SWD)**

SW/4 SW/4 Section 10, Township 25N Range 58E, Richland County, MT

Please be advised that Hydra MT LLC (Hydra) has applied to the Montana Board Oil and Gas Conservation (MBOGC) to drill a saltwater disposal well and construct an associated facility at the above detailed location. Hydra will be seeking a final approval from the MBOGC on August 10<sup>th</sup>, 2023, at a hearing in Billings, MT at the MBOGC Hearing Room at 2535 St. John's Ave, Billings, MT, beginning at 9:00 am.

Pursuant to the requirements of project application and regulations of the MBOGC, you are hereby notified of this project.

Respectfully,

*Justin L. Payne*

Justin L. Payne  
Hydra MT LLC  
713-360-7705



RECEIVED

JUN 30 2023

MONTANA BOARD OF OIL &  
GAS CONSERVATION • BILLINGS

# NOTICE

---

June 26, 2023

G'Nell and Jerry Sundheim  
PO Box 1035  
Colstrip, MT 59232

From: Hydra MT LLC  
9805 Katy Freeway, Suite 300  
Houston, TX 77024

Re: Proposed Private Saltwater Disposal Well

**Location of proposed Disposal Well and Facility (Mike 10-1H SWD)**

SW/4 SW/4 Section 10, Township 25N Range 58E, Richland County, MT

Please be advised that Hydra MT LLC (Hydra) has applied to the Montana Board Oil and Gas Conservation (MBOGC) to drill a saltwater disposal well and construct an associated facility at the above detailed location. Hydra will be seeking a final approval from the MBOGC on August 10<sup>th</sup>, 2023, at a hearing in Billings, MT at the MBOGC Hearing Room at 2535 St. John's Ave, Billings, MT, beginning at 9:00 am.

Pursuant to the requirements of project application and regulations of the MBOGC, you are hereby notified of this project.

Respectfully,

*Justin L. Payne*

Justin L. Payne  
Hydra MT LLC  
713-360-7705

RECEIVED

# NOTICE

JUN 30 2023

MONTANA BOARD OF OIL &  
GAS CONSERVATION • BILLINGS

---

June 26, 2023

Hancock Enterprises  
PO Box 2527  
Billings, MT 59103

From: Hydra MT LLC  
9805 Katy Freeway, Suite 300  
Houston, TX 77024

Re: Proposed Private Saltwater Disposal Well

**Location of proposed Disposal Well and Facility (Mike 10-1H SWD)**

SW/4 SW/4 Section 10, Township 25N Range 58E, Richland County, MT

Please be advised that Hydra MT LLC (Hydra) has applied to the Montana Board Oil and Gas Conservation (MBOGC) to drill a saltwater disposal well and construct an associated facility at the above detailed location. Hydra will be seeking a final approval from the MBOGC on August 10<sup>th</sup>, 2023, at a hearing in Billings, MT at the MBOGC Hearing Room at 2535 St. John's Ave, Billings, MT, beginning at 9:00 am.

Pursuant to the requirements of project application and regulations of the MBOGC, you are hereby notified of this project.

Respectfully,

*Justin L. Payne*

Justin L. Payne  
Hydra MT LLC  
713-360-7705

# NOTICE

RECEIVED

JUN 30 2023

MONTANA BOARD OF OIL &  
GAS CONSERVATION • BILLINGS

---

June 26, 2023

Helen L. Morrill Stone  
1575 Douglas St.  
Rock Island, WA 98850

From: Hydra MT LLC  
9805 Katy Freeway, Suite 300  
Houston, TX 77024

Re: Proposed Private Saltwater Disposal Well

**Location of proposed Disposal Well and Facility (Mike 10-1H SWD)**

SW/4 SW/4 Section 10, Township 25N Range 58E, Richland County, MT

Please be advised that Hydra MT LLC (Hydra) has applied to the Montana Board Oil and Gas Conservation (MBOGC) to drill a saltwater disposal well and construct an associated facility at the above detailed location. Hydra will be seeking a final approval from the MBOGC on August 10<sup>th</sup>, 2023, at a hearing in Billings, MT at the MBOGC Hearing Room at 2535 St. John's Ave, Billings, MT, beginning at 9:00 am.

Pursuant to the requirements of project application and regulations of the MBOGC, you are hereby notified of this project.

Respectfully,

*Justin L. Payne*

Justin L. Payne  
Hydra MT LLC  
713-360-7705

# NOTICE

RECEIVED

JUN 30 2023

MONTANA BOARD OF OIL &  
GAS CONSERVATION • BILLINGS

---

June 26, 2023

Inland Oil & Gas Corporation  
PO Box 1313  
Bismarck, ND 58502

From: Hydra MT LLC  
9805 Katy Freeway, Suite 300  
Houston, TX 77024

Re: Proposed Private Saltwater Disposal Well

**Location of proposed Disposal Well and Facility (Mike 10-1H SWD)**

SW/4 SW/4 Section 10, Township 25N Range 58E, Richland County, MT

Please be advised that Hydra MT LLC (Hydra) has applied to the Montana Board Oil and Gas Conservation (MBOGC) to drill a saltwater disposal well and construct an associated facility at the above detailed location. Hydra will be seeking a final approval from the MBOGC on August 10<sup>th</sup>, 2023, at a hearing in Billings, MT at the MBOGC Hearing Room at 2535 St. John's Ave, Billings, MT, beginning at 9:00 am.

Pursuant to the requirements of project application and regulations of the MBOGC, you are hereby notified of this project.

Respectfully,

*Justin L. Payne*

Justin L. Payne  
Hydra MT LLC  
713-360-7705

RECEIVED

# NOTICE

JUN 30 2023

MONTANA BOARD OF OIL &  
GAS CONSERVATION • BILLINGS

---

June 26, 2023

Iversen Brothers Inc.  
PO Box 383  
Fairview, MT 59221

From: Hydra MT LLC  
9805 Katy Freeway, Suite 300  
Houston, TX 77024

Re: Proposed Private Saltwater Disposal Well

**Location of proposed Disposal Well and Facility (Mike 10-1H SWD)**

SW/4 SW/4 Section 10, Township 25N Range 58E, Richland County, MT

Please be advised that Hydra MT LLC (Hydra) has applied to the Montana Board Oil and Gas Conservation (MBOGC) to drill a saltwater disposal well and construct an associated facility at the above detailed location. Hydra will be seeking a final approval from the MBOGC on August 10<sup>th</sup>, 2023, at a hearing in Billings, MT at the MBOGC Hearing Room at 2535 St. John's Ave, Billings, MT, beginning at 9:00 am.

Pursuant to the requirements of project application and regulations of the MBOGC, you are hereby notified of this project.

Respectfully,

*Justin L. Payne*

Justin L. Payne  
Hydra MT LLC  
713-360-7705

# NOTICE

RECEIVED

JUN 30 2023

MONTANA BOARD OF OIL &  
GAS CONSERVATION • BILLINGS

---

June 26, 2023

Jeffrey J. Sundheim  
6970 Viscaya Rd.  
Helena, MT 59602

From: Hydra MT LLC  
9805 Katy Freeway, Suite 300  
Houston, TX 77024

Re: Proposed Private Saltwater Disposal Well

**Location of proposed Disposal Well and Facility (Mike 10-1H SWD)**

SW/4 SW/4 Section 10, Township 25N Range 58E, Richland County, MT

Please be advised that Hydra MT LLC (Hydra) has applied to the Montana Board Oil and Gas Conservation (MBOGC) to drill a saltwater disposal well and construct an associated facility at the above detailed location. Hydra will be seeking a final approval from the MBOGC on August 10<sup>th</sup>, 2023, at a hearing in Billings, MT at the MBOGC Hearing Room at 2535 St. John's Ave, Billings, MT, beginning at 9:00 am.

Pursuant to the requirements of project application and regulations of the MBOGC, you are hereby notified of this project.

Respectfully,

*Justin L. Payne*

Justin L. Payne  
Hydra MT LLC  
713-360-7705

# NOTICE

RECEIVED

JUN 30 2023

MONTANA BOARD OF OIL &  
GAS CONSERVATION • BILLINGS

---

June 26, 2023

Jimmy Sundheim  
35148 Hwy 201  
Fairview, MT 59221

From: Hydra MT LLC  
9805 Katy Freeway, Suite 300  
Houston, TX 77024

Re: Proposed Private Saltwater Disposal Well

**Location of proposed Disposal Well and Facility (Mike 10-1H SWD)**

SW/4 SW/4 Section 10, Township 25N Range 58E, Richland County, MT

Please be advised that Hydra MT LLC (Hydra) has applied to the Montana Board Oil and Gas Conservation (MBOGC) to drill a saltwater disposal well and construct an associated facility at the above detailed location. Hydra will be seeking a final approval from the MBOGC on August 10<sup>th</sup>, 2023, at a hearing in Billings, MT at the MBOGC Hearing Room at 2535 St. John's Ave, Billings, MT, beginning at 9:00 am.

Pursuant to the requirements of project application and regulations of the MBOGC, you are hereby notified of this project.

Respectfully,

*Justin L. Payne*

Justin L. Payne  
Hydra MT LLC  
713-360-7705

RECEIVED

JUN 30 2023

MONTANA BOARD OF OIL &  
GAS CONSERVATION • BILLINGS

# NOTICE

---

June 26, 2023

JoAnn Brooks  
98 Maple Ave.  
Moundsville, WV 26041

From: Hydra MT LLC  
9805 Katy Freeway, Suite 300  
Houston, TX 77024

Re: Proposed Private Saltwater Disposal Well

**Location of proposed Disposal Well and Facility (Mike 10-1H SWD)**

SW/4 SW/4 Section 10, Township 25N Range 58E, Richland County, MT

Please be advised that Hydra MT LLC (Hydra) has applied to the Montana Board Oil and Gas Conservation (MBOGC) to drill a saltwater disposal well and construct an associated facility at the above detailed location. Hydra will be seeking a final approval from the MBOGC on August 10<sup>th</sup>, 2023, at a hearing in Billings, MT at the MBOGC Hearing Room at 2535 St. John's Ave, Billings, MT, beginning at 9:00 am.

Pursuant to the requirements of project application and regulations of the MBOGC, you are hereby notified of this project.

Respectfully,

*Justin L. Payne*

Justin L. Payne  
Hydra MT LLC  
713-360-7705



# NOTICE

RECEIVED

JUN 30 2023

MONTANA BOARD OF OIL &  
GAS CONSERVATION • BILLINGS

June 26, 2023

Jones County Minerals, Inc.  
1924 S. Utica, Ste. 1010  
Tulsa, OK 74104

From: Hydra MT LLC  
9805 Katy Freeway, Suite 300  
Houston, TX 77024

Re: Proposed Private Saltwater Disposal Well

**Location of proposed Disposal Well and Facility (Mike 10-1H SWD)**

SW/4 SW/4 Section 10, Township 25N Range 58E, Richland County, MT

Please be advised that Hydra MT LLC (Hydra) has applied to the Montana Board Oil and Gas Conservation (MBOGC) to drill a saltwater disposal well and construct an associated facility at the above detailed location. Hydra will be seeking a final approval from the MBOGC on August 10<sup>th</sup>, 2023, at a hearing in Billings, MT at the MBOGC Hearing Room at 2535 St. John's Ave, Billings, MT, beginning at 9:00 am.

Pursuant to the requirements of project application and regulations of the MBOGC, you are hereby notified of this project.

Respectfully,

*Justin L. Payne*

Justin L. Payne  
Hydra MT LLC  
713-360-7705

RECEIVED

JUN 30 2023

MONTANA BOARD OF OIL &  
GAS CONSERVATION • BILLINGS

# NOTICE

---

June 26, 2023

Jordan E. Fisher  
804 N. Main St.  
Scranton, ND 58653

From: Hydra MT LLC  
9805 Katy Freeway, Suite 300  
Houston, TX 77024

Re: Proposed Private Saltwater Disposal Well

**Location of proposed Disposal Well and Facility (Mike 10-1H SWD)**

SW/4 SW/4 Section 10, Township 25N Range 58E, Richland County, MT

Please be advised that Hydra MT LLC (Hydra) has applied to the Montana Board Oil and Gas Conservation (MBOGC) to drill a saltwater disposal well and construct an associated facility at the above detailed location. Hydra will be seeking a final approval from the MBOGC on August 10<sup>th</sup>, 2023, at a hearing in Billings, MT at the MBOGC Hearing Room at 2535 St. John's Ave, Billings, MT, beginning at 9:00 am.

Pursuant to the requirements of project application and regulations of the MBOGC, you are hereby notified of this project.

Respectfully,

*Justin L. Payne*

Justin L. Payne  
Hydra MT LLC  
713-360-7705

RECEIVED

JUN 30 2023

MONTANA BOARD OF OIL &  
GAS CONSERVATION • BILLINGS

# NOTICE

June 26, 2023

JuDean Sundheim  
13248 CR 347  
Fairview, MT 59221

From: Hydra MT LLC  
9805 Katy Freeway, Suite 300  
Houston, TX 77024

Re: Proposed Private Saltwater Disposal Well

**Location of proposed Disposal Well and Facility (Mike 10-1H SWD)**

SW/4 SW/4 Section 10, Township 25N Range 58E, Richland County, MT

Please be advised that Hydra MT LLC (Hydra) has applied to the Montana Board Oil and Gas Conservation (MBOGC) to drill a saltwater disposal well and construct an associated facility at the above detailed location. Hydra will be seeking a final approval from the MBOGC on August 10<sup>th</sup>, 2023, at a hearing in Billings, MT at the MBOGC Hearing Room at 2535 St. John's Ave, Billings, MT, beginning at 9:00 am.

Pursuant to the requirements of project application and regulations of the MBOGC, you are hereby notified of this project.

Respectfully,

*Justin L. Payne*

Justin L. Payne  
Hydra MT LLC  
713-360-7705

RECEIVED

JUN 30 2023

MONTANA BOARD OF OIL &  
GAS CONSERVATION • BILLINGS

# NOTICE

---

June 26, 2023

Judith A. Egr  
16270 L St.  
Omaha, NE 68135

From: Hydra MT LLC  
9805 Katy Freeway, Suite 300  
Houston, TX 77024

Re: Proposed Private Saltwater Disposal Well

**Location of proposed Disposal Well and Facility (Mike 10-1H SWD)**

SW/4 SW/4 Section 10, Township 25N Range 58E, Richland County, MT

Please be advised that Hydra MT LLC (Hydra) has applied to the Montana Board Oil and Gas Conservation (MBOGC) to drill a saltwater disposal well and construct an associated facility at the above detailed location. Hydra will be seeking a final approval from the MBOGC on August 10<sup>th</sup>, 2023, at a hearing in Billings, MT at the MBOGC Hearing Room at 2535 St. John's Ave, Billings, MT, beginning at 9:00 am.

Pursuant to the requirements of project application and regulations of the MBOGC, you are hereby notified of this project.

Respectfully,

*Justin L. Payne*

Justin L. Payne  
Hydra MT LLC  
713-360-7705

RECEIVED

JUN 30 2023

MONTANA BOARD OF OIL &  
GAS CONSERVATION • BILLINGS

# NOTICE

---

June 26, 2023

KCH Montana Minerals, LLC  
PO Box 20237  
Billings, MT 59104

From: Hydra MT LLC  
9805 Katy Freeway, Suite 300  
Houston, TX 77024

Re: Proposed Private Saltwater Disposal Well

**Location of proposed Disposal Well and Facility (Mike 10-1H SWD)**

SW/4 SW/4 Section 10, Township 25N Range 58E, Richland County, MT

Please be advised that Hydra MT LLC (Hydra) has applied to the Montana Board Oil and Gas Conservation (MBOGC) to drill a saltwater disposal well and construct an associated facility at the above detailed location. Hydra will be seeking a final approval from the MBOGC on August 10<sup>th</sup>, 2023, at a hearing in Billings, MT at the MBOGC Hearing Room at 2535 St. John's Ave, Billings, MT, beginning at 9:00 am.

Pursuant to the requirements of project application and regulations of the MBOGC, you are hereby notified of this project.

Respectfully,

*Justin L. Payne*

Justin L. Payne  
Hydra MT LLC  
713-360-7705

# NOTICE

RECEIVED

JUN 30 2023

MONTANA BOARD OF OIL &  
GAS CONSERVATION • BILLINGS

June 26, 2023

Kittleson Family Partnership LP  
34658 CR 142  
Fairview, MT 59221

From: Hydra MT LLC  
9805 Katy Freeway, Suite 300  
Houston, TX 77024

Re: Proposed Private Saltwater Disposal Well

**Location of proposed Disposal Well and Facility (Mike 10-1H SWD)**

SW/4 SW/4 Section 10, Township 25N Range 58E, Richland County, MT

Please be advised that Hydra MT LLC (Hydra) has applied to the Montana Board Oil and Gas Conservation (MBOGC) to drill a saltwater disposal well and construct an associated facility at the above detailed location. Hydra will be seeking a final approval from the MBOGC on August 10<sup>th</sup>, 2023, at a hearing in Billings, MT at the MBOGC Hearing Room at 2535 St. John's Ave, Billings, MT, beginning at 9:00 am.

Pursuant to the requirements of project application and regulations of the MBOGC, you are hereby notified of this project.

Respectfully,

*Justin L. Payne*

Justin L. Payne  
Hydra MT LLC  
713-360-7705

RECEIVED

JUN 30 2023

MONTANA BOARD OF OIL &  
GAS CONSERVATION • BILLINGS

# NOTICE

---

June 26, 2023

Knapp Oil Corporation  
PO Box 786  
Sidney, MT 59270

From: Hydra MT LLC  
9805 Katy Freeway, Suite 300  
Houston, TX 77024

Re: Proposed Private Saltwater Disposal Well

**Location of proposed Disposal Well and Facility (Mike 10-1H SWD)**

SW/4 SW/4 Section 10, Township 25N Range 58E, Richland County, MT

Please be advised that Hydra MT LLC (Hydra) has applied to the Montana Board Oil and Gas Conservation (MBOGC) to drill a saltwater disposal well and construct an associated facility at the above detailed location. Hydra will be seeking a final approval from the MBOGC on August 10<sup>th</sup>, 2023, at a hearing in Billings, MT at the MBOGC Hearing Room at 2535 St. John's Ave, Billings, MT, beginning at 9:00 am.

Pursuant to the requirements of project application and regulations of the MBOGC, you are hereby notified of this project.

Respectfully,

*Justin L. Payne*

Justin L. Payne  
Hydra MT LLC  
713-360-7705

RECEIVED

JUN 30 2023

MONTANA BOARD OF OIL &  
GAS CONSERVATION • BILLINGS

# NOTICE

---

June 26, 2023

Kringen Oil, LLC  
8540 E. McDowell Rd. Unit 59  
Mesa, AZ 85207

From: Hydra MT LLC  
9805 Katy Freeway, Suite 300  
Houston, TX 77024

Re: Proposed Private Saltwater Disposal Well

**Location of proposed Disposal Well and Facility (Mike 10-1H SWD)**

SW/4 SW/4 Section 10, Township 25N Range 58E, Richland County, MT

Please be advised that Hydra MT LLC (Hydra) has applied to the Montana Board Oil and Gas Conservation (MBOGC) to drill a saltwater disposal well and construct an associated facility at the above detailed location. Hydra will be seeking a final approval from the MBOGC on August 10<sup>th</sup>, 2023, at a hearing in Billings, MT at the MBOGC Hearing Room at 2535 St. John's Ave, Billings, MT, beginning at 9:00 am.

Pursuant to the requirements of project application and regulations of the MBOGC, you are hereby notified of this project.

Respectfully,

*Justin L. Payne*

Justin L. Payne  
Hydra MT LLC  
713-360-7705



# NOTICE

RECEIVED

JUN 30 2023

MONTANA BOARD OF OIL &  
GAS CONSERVATION • BILLINGS

June 26, 2023

Larry D. Kern  
432 North Coast Blvd.  
Laguna Beach, CA 92651

From: Hydra MT LLC  
9805 Katy Freeway, Suite 300  
Houston, TX 77024

Re: Proposed Private Saltwater Disposal Well

**Location of proposed Disposal Well and Facility (Mike 10-1H SWD)**

SW/4 SW/4 Section 10, Township 25N Range 58E, Richland County, MT

Please be advised that Hydra MT LLC (Hydra) has applied to the Montana Board Oil and Gas Conservation (MBOGC) to drill a saltwater disposal well and construct an associated facility at the above detailed location. Hydra will be seeking a final approval from the MBOGC on August 10<sup>th</sup>, 2023, at a hearing in Billings, MT at the MBOGC Hearing Room at 2535 St. John's Ave, Billings, MT, beginning at 9:00 am.

Pursuant to the requirements of project application and regulations of the MBOGC, you are hereby notified of this project.

Respectfully,

*Justin L. Payne*

Justin L. Payne  
Hydra MT LLC  
713-360-7705

# NOTICE

RECEIVED

JUN 30 2023

MONTANA BOARD OF OIL &  
GAS CONSERVATION • BILLINGS

June 26, 2023

Laura Ann Pawlowski  
2922 Ridgecrest Dr.  
Casper, WY 82604

From: Hydra MT LLC  
9805 Katy Freeway, Suite 300  
Houston, TX 77024

Re: Proposed Private Saltwater Disposal Well

**Location of proposed Disposal Well and Facility (Mike 10-1H SWD)**

SW/4 SW/4 Section 10, Township 25N Range 58E, Richland County, MT

Please be advised that Hydra MT LLC (Hydra) has applied to the Montana Board Oil and Gas Conservation (MBOGC) to drill a saltwater disposal well and construct an associated facility at the above detailed location. Hydra will be seeking a final approval from the MBOGC on August 10<sup>th</sup>, 2023, at a hearing in Billings, MT at the MBOGC Hearing Room at 2535 St. John's Ave, Billings, MT, beginning at 9:00 am.

Pursuant to the requirements of project application and regulations of the MBOGC, you are hereby notified of this project.

Respectfully,

*Justin L. Payne*

Justin L. Payne  
Hydra MT LLC  
713-360-7705

RECEIVED

# NOTICE

JUN 30 2023

MONTANA BOARD OF OIL &  
GAS CONSERVATION • BILLINGS

---

June 26, 2023

L-C Anvik, Inc.  
1001 6th Ave. SE  
Sidney, MT 59270

From: Hydra MT LLC  
9805 Katy Freeway, Suite 300  
Houston, TX 77024

Re: Proposed Private Saltwater Disposal Well

**Location of proposed Disposal Well and Facility (Mike 10-1H SWD)**

SW/4 SW/4 Section 10, Township 25N Range 58E, Richland County, MT

Please be advised that Hydra MT LLC (Hydra) has applied to the Montana Board Oil and Gas Conservation (MBOGC) to drill a saltwater disposal well and construct an associated facility at the above detailed location. Hydra will be seeking a final approval from the MBOGC on August 10<sup>th</sup>, 2023, at a hearing in Billings, MT at the MBOGC Hearing Room at 2535 St. John's Ave, Billings, MT, beginning at 9:00 am.

Pursuant to the requirements of project application and regulations of the MBOGC, you are hereby notified of this project.

Respectfully,

*Justin L. Payne*

Justin L. Payne  
Hydra MT LLC  
713-360-7705

# NOTICE

RECEIVED

JUN 30 2023

MONTANA BOARD OF OIL &  
GAS CONSERVATION • BILLINGS

June 26, 2023

Leon & Norleen Conitz  
PO Box 611  
Bismarck, ND 58502

From: Hydra MT LLC  
9805 Katy Freeway, Suite 300  
Houston, TX 77024

Re: Proposed Private Saltwater Disposal Well

**Location of proposed Disposal Well and Facility (Mike 10-1H SWD)**

SW/4 SW/4 Section 10, Township 25N Range 58E, Richland County, MT

Please be advised that Hydra MT LLC (Hydra) has applied to the Montana Board Oil and Gas Conservation (MBOGC) to drill a saltwater disposal well and construct an associated facility at the above detailed location. Hydra will be seeking a final approval from the MBOGC on August 10<sup>th</sup>, 2023, at a hearing in Billings, MT at the MBOGC Hearing Room at 2535 St. John's Ave, Billings, MT, beginning at 9:00 am.

Pursuant to the requirements of project application and regulations of the MBOGC, you are hereby notified of this project.

Respectfully,

*Justin L. Payne*

Justin L. Payne  
Hydra MT LLC  
713-360-7705

RECEIVED

JUN 30 2023

MONTANA BOARD OF OIL &  
GAS CONSERVATION • BILLINGS

# NOTICE

---

June 26, 2023

Marlys Marie Anvik  
1697 Bitterroot Dr.  
Sidney, MT 59270

From: Hydra MT LLC  
9805 Katy Freeway, Suite 300  
Houston, TX 77024

Re: Proposed Private Saltwater Disposal Well

**Location of proposed Disposal Well and Facility (Mike 10-1H SWD)**

SW/4 SW/4 Section 10, Township 25N Range 58E, Richland County, MT

Please be advised that Hydra MT LLC (Hydra) has applied to the Montana Board Oil and Gas Conservation (MBOGC) to drill a saltwater disposal well and construct an associated facility at the above detailed location. Hydra will be seeking a final approval from the MBOGC on August 10<sup>th</sup>, 2023, at a hearing in Billings, MT at the MBOGC Hearing Room at 2535 St. John's Ave, Billings, MT, beginning at 9:00 am.

Pursuant to the requirements of project application and regulations of the MBOGC, you are hereby notified of this project.

Respectfully,

*Justin L. Payne*

Justin L. Payne  
Hydra MT LLC  
713-360-7705

RECEIVED

JUN 30 2023

MONTANA BOARD OF OIL &  
GAS CONSERVATION • BILLINGS

# NOTICE

---

June 26, 2023

McKenzie Management, Inc.  
The 1984 Bart Bryan McKenzie Revocable Trust  
7318 South Yale, Ste. B  
Tulsa, OK 74136

From: Hydra MT LLC  
9805 Katy Freeway, Suite 300  
Houston, TX 77024

Re: Proposed Private Saltwater Disposal Well

**Location of proposed Disposal Well and Facility (Mike 10-1H SWD)**

SW/4 SW/4 Section 10, Township 25N Range 58E, Richland County, MT

Please be advised that Hydra MT LLC (Hydra) has applied to the Montana Board Oil and Gas Conservation (MBOGC) to drill a saltwater disposal well and construct an associated facility at the above detailed location. Hydra will be seeking a final approval from the MBOGC on August 10<sup>th</sup>, 2023, at a hearing in Billings, MT at the MBOGC Hearing Room at 2535 St. John's Ave, Billings, MT, beginning at 9:00 am.

Pursuant to the requirements of project application and regulations of the MBOGC, you are hereby notified of this project.

Respectfully,

*Justin L. Payne*

Justin L. Payne  
Hydra MT LLC  
713-360-7705

RECEIVED

JUN 30 2023

MONTANA BOARD OF OIL &  
GAS CONSERVATION • BILLINGS

# NOTICE

---

June 26, 2023

McKenzie Management, Inc.  
The 1984 Bret Allen McKenzie Revocable Trust  
7318 South Yale, Ste. B  
Tulsa, OK 74136

From: Hydra MT LLC  
9805 Katy Freeway, Suite 300  
Houston, TX 77024

Re: Proposed Private Saltwater Disposal Well

**Location of proposed Disposal Well and Facility (Mike 10-1H SWD)**

SW/4 SW/4 Section 10, Township 25N Range 58E, Richland County, MT

Please be advised that Hydra MT LLC (Hydra) has applied to the Montana Board Oil and Gas Conservation (MBOGC) to drill a saltwater disposal well and construct an associated facility at the above detailed location. Hydra will be seeking a final approval from the MBOGC on August 10<sup>th</sup>, 2023, at a hearing in Billings, MT at the MBOGC Hearing Room at 2535 St. John's Ave, Billings, MT, beginning at 9:00 am.

Pursuant to the requirements of project application and regulations of the MBOGC, you are hereby notified of this project.

Respectfully,

*Justin L. Payne*

Justin L. Payne  
Hydra MT LLC  
713-360-7705

# NOTICE

RECEIVED

JUN 30 2023

MONTANA BOARD OF OIL &  
GAS CONSERVATION • BILLINGS

June 26, 2023

Melissa Mcleod Jennings  
445 Prescott Lane  
West Fargo, ND 58078

From: Hydra MT LLC  
9805 Katy Freeway, Suite 300  
Houston, TX 77024

Re: Proposed Private Saltwater Disposal Well

**Location of proposed Disposal Well and Facility (Mike 10-1H SWD)**

SW/4 SW/4 Section 10, Township 25N Range 58E, Richland County, MT

Please be advised that Hydra MT LLC (Hydra) has applied to the Montana Board Oil and Gas Conservation (MBOGC) to drill a saltwater disposal well and construct an associated facility at the above detailed location. Hydra will be seeking a final approval from the MBOGC on August 10<sup>th</sup>, 2023, at a hearing in Billings, MT at the MBOGC Hearing Room at 2535 St. John's Ave, Billings, MT, beginning at 9:00 am.

Pursuant to the requirements of project application and regulations of the MBOGC, you are hereby notified of this project.

Respectfully,

*Justin L. Payne*

Justin L. Payne  
Hydra MT LLC  
713-360-7705



# NOTICE

RECEIVED

JUN 30 2023

MONTANA BOARD OF OIL &  
GAS CONSERVATION - BILLINGS

June 26, 2023

Melvin G. Maier  
1516 6th St. #15  
Bismarck, ND 58503

From: Hydra MT LLC  
9805 Katy Freeway, Suite 300  
Houston, TX 77024

Re: Proposed Private Saltwater Disposal Well

**Location of proposed Disposal Well and Facility (Mike 10-1H SWD)**

SW/4 SW/4 Section 10, Township 25N Range 58E, Richland County, MT

Please be advised that Hydra MT LLC (Hydra) has applied to the Montana Board Oil and Gas Conservation (MBOGC) to drill a saltwater disposal well and construct an associated facility at the above detailed location. Hydra will be seeking a final approval from the MBOGC on August 10<sup>th</sup>, 2023, at a hearing in Billings, MT at the MBOGC Hearing Room at 2535 St. John's Ave, Billings, MT, beginning at 9:00 am.

Pursuant to the requirements of project application and regulations of the MBOGC, you are hereby notified of this project.

Respectfully,

*Justin L. Payne*

Justin L. Payne  
Hydra MT LLC  
713-360-7705

RECEIVED

JUN 30 2023

MONTANA BOARD OF OIL &  
GAS CONSERVATION • BILLINGS

# NOTICE

---

June 26, 2023

Michael T. Anvik  
12159 CR 343  
Sidney, MT 59270

From: Hydra MT LLC  
9805 Katy Freeway, Suite 300  
Houston, TX 77024

Re: Proposed Private Saltwater Disposal Well

**Location of proposed Disposal Well and Facility (Mike 10-1H SWD)**

SW/4 SW/4 Section 10, Township 25N Range 58E, Richland County, MT

Please be advised that Hydra MT LLC (Hydra) has applied to the Montana Board Oil and Gas Conservation (MBOGC) to drill a saltwater disposal well and construct an associated facility at the above detailed location. Hydra will be seeking a final approval from the MBOGC on August 10<sup>th</sup>, 2023, at a hearing in Billings, MT at the MBOGC Hearing Room at 2535 St. John's Ave, Billings, MT, beginning at 9:00 am.

Pursuant to the requirements of project application and regulations of the MBOGC, you are hereby notified of this project.

Respectfully,

*Justin L. Payne*

Justin L. Payne  
Hydra MT LLC  
713-360-7705

RECEIVED

JUN 30 2023

MONTANA BOARD OF OIL &  
GAS CONSERVATION • BILLINGS

# NOTICE

---

June 26, 2023

Milo C. Hunter  
3616 Mescalero Tr.  
Billings, MT 59106

From: Hydra MT LLC  
9805 Katy Freeway, Suite 300  
Houston, TX 77024

Re: Proposed Private Saltwater Disposal Well

**Location of proposed Disposal Well and Facility (Mike 10-1H SWD)**

SW/4 SW/4 Section 10, Township 25N Range 58E, Richland County, MT

Please be advised that Hydra MT LLC (Hydra) has applied to the Montana Board Oil and Gas Conservation (MBOGC) to drill a saltwater disposal well and construct an associated facility at the above detailed location. Hydra will be seeking a final approval from the MBOGC on August 10<sup>th</sup>, 2023, at a hearing in Billings, MT at the MBOGC Hearing Room at 2535 St. John's Ave, Billings, MT, beginning at 9:00 am.

Pursuant to the requirements of project application and regulations of the MBOGC, you are hereby notified of this project.

Respectfully,

*Justin L. Payne*

Justin L. Payne  
Hydra MT LLC  
713-360-7705

RECEIVED

# NOTICE

JUN 30 2023

MONTANA BOARD OF OIL &  
GAS CONSERVATION • BILLINGS

---

June 26, 2023

Milton D. McKenzie and Trust Co. of Oklahoma,  
Trustees of the Areta B. McKenzie Trust, dated 4/18/1983  
7318 South Yale, Ste. B  
Tulsa, OK 74136

From: Hydra MT LLC  
9805 Katy Freeway, Suite 300  
Houston, TX 77024

Re: Proposed Private Saltwater Disposal Well

**Location of proposed Disposal Well and Facility (Mike 10-1H SWD)**

SW/4 SW/4 Section 10, Township 25N Range 58E, Richland County, MT

Please be advised that Hydra MT LLC (Hydra) has applied to the Montana Board Oil and Gas Conservation (MBOGC) to drill a saltwater disposal well and construct an associated facility at the above detailed location. Hydra will be seeking a final approval from the MBOGC on August 10<sup>th</sup>, 2023, at a hearing in Billings, MT at the MBOGC Hearing Room at 2535 St. John's Ave, Billings, MT, beginning at 9:00 am.

Pursuant to the requirements of project application and regulations of the MBOGC, you are hereby notified of this project.

Respectfully,

*Justin L. Payne*

Justin L. Payne  
Hydra MT LLC  
713-360-7705

# NOTICE

RECEIVED

JUN 30 2023

MONTANA BOARD OF OIL &  
GAS CONSERVATION • BILLINGS

June 26, 2023

Nancy C. Zier Revocable Trust, T/A 9/19/2008  
8908 E. Emerald Dr.  
Sun Lakes, AZ 85248

From: Hydra MT LLC  
9805 Katy Freeway, Suite 300  
Houston, TX 77024

Re: Proposed Private Saltwater Disposal Well

**Location of proposed Disposal Well and Facility (Mike 10-1H SWD)**

SW/4 SW/4 Section 10, Township 25N Range 58E, Richland County, MT

Please be advised that Hydra MT LLC (Hydra) has applied to the Montana Board Oil and Gas Conservation (MBOGC) to drill a saltwater disposal well and construct an associated facility at the above detailed location. Hydra will be seeking a final approval from the MBOGC on August 10<sup>th</sup>, 2023, at a hearing in Billings, MT at the MBOGC Hearing Room at 2535 St. John's Ave, Billings, MT, beginning at 9:00 am.

Pursuant to the requirements of project application and regulations of the MBOGC, you are hereby notified of this project.

Respectfully,

*Justin L. Payne*

Justin L. Payne  
Hydra MT LLC  
713-360-7705

# NOTICE

RECEIVED

JUN 30 2023

MONTANA BOARD OF OIL &  
GAS CONSERVATION • BILLINGS

June 26, 2023

Nancy M. Pawlowski Revocable  
Living Trust, dated March 9, 2012  
2922 Ridgecrest Dr.  
Casper, WY 82604

From: Hydra MT LLC  
9805 Katy Freeway, Suite 300  
Houston, TX 77024

Re: Proposed Private Saltwater Disposal Well

**Location of proposed Disposal Well and Facility (Mike 10-1H SWD)**

SW/4 SW/4 Section 10, Township 25N Range 58E, Richland County, MT

Please be advised that Hydra MT LLC (Hydra) has applied to the Montana Board Oil and Gas Conservation (MBOGC) to drill a saltwater disposal well and construct an associated facility at the above detailed location. Hydra will be seeking a final approval from the MBOGC on August 10<sup>th</sup>, 2023, at a hearing in Billings, MT at the MBOGC Hearing Room at 2535 St. John's Ave, Billings, MT, beginning at 9:00 am.

Pursuant to the requirements of project application and regulations of the MBOGC, you are hereby notified of this project.

Respectfully,

*Justin L. Payne*

Justin L. Payne  
Hydra MT LLC  
713-360-7705

# NOTICE

RECEIVED

JUN 30 2023

MONTANA BOARD OF OIL &  
GAS CONSERVATION - BILLINGS

June 26, 2023

Northland Services Incorporated  
Box 224  
Longville, MN 56655

From: Hydra MT LLC  
9805 Katy Freeway, Suite 300  
Houston, TX 77024

Re: Proposed Private Saltwater Disposal Well

**Location of proposed Disposal Well and Facility (Mike 10-1H SWD)**

SW/4 SW/4 Section 10, Township 25N Range 58E, Richland County, MT

Please be advised that Hydra MT LLC (Hydra) has applied to the Montana Board Oil and Gas Conservation (MBOGC) to drill a saltwater disposal well and construct an associated facility at the above detailed location. Hydra will be seeking a final approval from the MBOGC on August 10<sup>th</sup>, 2023, at a hearing in Billings, MT at the MBOGC Hearing Room at 2535 St. John's Ave, Billings, MT, beginning at 9:00 am.

Pursuant to the requirements of project application and regulations of the MBOGC, you are hereby notified of this project.

Respectfully,

*Justin L. Payne*

Justin L. Payne  
Hydra MT LLC  
713-360-7705

# NOTICE

RECEIVED

JUN 30 2023

MONTANA BOARD OF OIL &  
GAS CONSERVATION - BILLINGS

June 26, 2023

Oasis Petroleum North America, LLC  
1001 Fannin St., Ste. 1500  
Houston, TX 77002

From: Hydra MT LLC  
9805 Katy Freeway, Suite 300  
Houston, TX 77024

Re: Proposed Private Saltwater Disposal Well

**Location of proposed Disposal Well and Facility (Mike 10-1H SWD)**

SW/4 SW/4 Section 10, Township 25N Range 58E, Richland County, MT

Please be advised that Hydra MT LLC (Hydra) has applied to the Montana Board Oil and Gas Conservation (MBOGC) to drill a saltwater disposal well and construct an associated facility at the above detailed location. Hydra will be seeking a final approval from the MBOGC on August 10<sup>th</sup>, 2023, at a hearing in Billings, MT at the MBOGC Hearing Room at 2535 St. John's Ave, Billings, MT, beginning at 9:00 am.

Pursuant to the requirements of project application and regulations of the MBOGC, you are hereby notified of this project.

Respectfully,

*Justin L. Payne*

Justin L. Payne  
Hydra MT LLC  
713-360-7705



# NOTICE

RECEIVED

JUN 30 2023

MONTANA BOARD OF OIL &  
GAS CONSERVATION • BILLINGS

June 26, 2023

Orion and Elma Sundheim  
PO Box 25  
Fairview, MT 59221

From: Hydra MT LLC  
9805 Katy Freeway, Suite 300  
Houston, TX 77024

Re: Proposed Private Saltwater Disposal Well

**Location of proposed Disposal Well and Facility (Mike 10-1H SWD)**

SW/4 SW/4 Section 10, Township 25N Range 58E, Richland County, MT

Please be advised that Hydra MT LLC (Hydra) has applied to the Montana Board Oil and Gas Conservation (MBOGC) to drill a saltwater disposal well and construct an associated facility at the above detailed location. Hydra will be seeking a final approval from the MBOGC on August 10<sup>th</sup>, 2023, at a hearing in Billings, MT at the MBOGC Hearing Room at 2535 St. John's Ave, Billings, MT, beginning at 9:00 am.

Pursuant to the requirements of project application and regulations of the MBOGC, you are hereby notified of this project.

Respectfully,

*Justin L. Payne*

Justin L. Payne  
Hydra MT LLC  
713-360-7705

RECEIVED

JUN 30 2023

MONTANA BOARD OF OIL &  
GAS CONSERVATION • BILLINGS

# NOTICE

---

June 26, 2023

Patricia Swenson-Green  
4388 S. Slow Pony Circle  
Gold Canyon, AZ 85118

From: Hydra MT LLC  
9805 Katy Freeway, Suite 300  
Houston, TX 77024

Re: Proposed Private Saltwater Disposal Well

**Location of proposed Disposal Well and Facility (Mike 10-1H SWD)**

SW/4 SW/4 Section 10, Township 25N Range 58E, Richland County, MT

Please be advised that Hydra MT LLC (Hydra) has applied to the Montana Board Oil and Gas Conservation (MBOGC) to drill a saltwater disposal well and construct an associated facility at the above detailed location. Hydra will be seeking a final approval from the MBOGC on August 10<sup>th</sup>, 2023, at a hearing in Billings, MT at the MBOGC Hearing Room at 2535 St. John's Ave, Billings, MT, beginning at 9:00 am.

Pursuant to the requirements of project application and regulations of the MBOGC, you are hereby notified of this project.

Respectfully,

*Justin L. Payne*

Justin L. Payne  
Hydra MT LLC  
713-360-7705

# NOTICE

RECEIVED

JUN 30 2023

MONTANA BOARD OF OIL &  
GAS CONSERVATION • BILLINGS

---

June 26, 2023

Patrick Elliott  
PO Box 366  
Sidney, MT 59270

From: Hydra MT LLC  
9805 Katy Freeway, Suite 300  
Houston, TX 77024

Re: Proposed Private Saltwater Disposal Well

**Location of proposed Disposal Well and Facility (Mike 10-1H SWD)**

SW/4 SW/4 Section 10, Township 25N Range 58E, Richland County, MT

Please be advised that Hydra MT LLC (Hydra) has applied to the Montana Board Oil and Gas Conservation (MBOGC) to drill a saltwater disposal well and construct an associated facility at the above detailed location. Hydra will be seeking a final approval from the MBOGC on August 10<sup>th</sup>, 2023, at a hearing in Billings, MT at the MBOGC Hearing Room at 2535 St. John's Ave, Billings, MT, beginning at 9:00 am.

Pursuant to the requirements of project application and regulations of the MBOGC, you are hereby notified of this project.

Respectfully,

*Justin L. Payne*

Justin L. Payne  
Hydra MT LLC  
713-360-7705

RECEIVED

JUN 30 2023

MONTANA BOARD OF OIL &  
GAS CONSERVATION • BILLINGS

# NOTICE

---

June 26, 2023

Paulette P. Kern  
432 North Coast Blvd.  
Laguna Beach, CA 92651

From: Hydra MT LLC  
9805 Katy Freeway, Suite 300  
Houston, TX 77024

Re: Proposed Private Saltwater Disposal Well

**Location of proposed Disposal Well and Facility (Mike 10-1H SWD)**

SW/4 SW/4 Section 10, Township 25N Range 58E, Richland County, MT

Please be advised that Hydra MT LLC (Hydra) has applied to the Montana Board Oil and Gas Conservation (MBOGC) to drill a saltwater disposal well and construct an associated facility at the above detailed location. Hydra will be seeking a final approval from the MBOGC on August 10<sup>th</sup>, 2023, at a hearing in Billings, MT at the MBOGC Hearing Room at 2535 St. John's Ave, Billings, MT, beginning at 9:00 am.

Pursuant to the requirements of project application and regulations of the MBOGC, you are hereby notified of this project.

Respectfully,

*Justin L. Payne*

Justin L. Payne  
Hydra MT LLC  
713-360-7705

# NOTICE

RECEIVED

JUN 30 2023

MONTANA BOARD OF OIL &  
GAS CONSERVATION • BILLINGS

June 26, 2023

Pioneer Mineral Interests II, LLC  
PO Box 5958  
Winston-Salem, NC 27113

From: Hydra MT LLC  
9805 Katy Freeway, Suite 300  
Houston, TX 77024

Re: Proposed Private Saltwater Disposal Well

**Location of proposed Disposal Well and Facility (Mike 10-1H SWD)**

SW/4 SW/4 Section 10, Township 25N Range 58E, Richland County, MT

Please be advised that Hydra MT LLC (Hydra) has applied to the Montana Board Oil and Gas Conservation (MBOGC) to drill a saltwater disposal well and construct an associated facility at the above detailed location. Hydra will be seeking a final approval from the MBOGC on August 10<sup>th</sup>, 2023, at a hearing in Billings, MT at the MBOGC Hearing Room at 2535 St. John's Ave, Billings, MT, beginning at 9:00 am.

Pursuant to the requirements of project application and regulations of the MBOGC, you are hereby notified of this project.

Respectfully,

*Justin L. Payne*

Justin L. Payne  
Hydra MT LLC  
713-360-7705

# NOTICE

RECEIVED

JUN 30 2023

MONTANA BOARD OF OIL &  
GAS CONSERVATION - BILLINGS

June 26, 2023

Posse Operating, Inc.  
PO Box 1414  
Dickinson, ND 58602

From: Hydra MT LLC  
9805 Katy Freeway, Suite 300  
Houston, TX 77024

Re: Proposed Private Saltwater Disposal Well

**Location of proposed Disposal Well and Facility (Mike 10-1H SWD)**

SW/4 SW/4 Section 10, Township 25N Range 58E, Richland County, MT

Please be advised that Hydra MT LLC (Hydra) has applied to the Montana Board Oil and Gas Conservation (MBOGC) to drill a saltwater disposal well and construct an associated facility at the above detailed location. Hydra will be seeking a final approval from the MBOGC on August 10<sup>th</sup>, 2023, at a hearing in Billings, MT at the MBOGC Hearing Room at 2535 St. John's Ave, Billings, MT, beginning at 9:00 am.

Pursuant to the requirements of project application and regulations of the MBOGC, you are hereby notified of this project.

Respectfully,

*Justin L. Payne*

Justin L. Payne  
Hydra MT LLC  
713-360-7705

# NOTICE

RECEIVED

JUN 30 2023

MONTANA BOARD OF OIL &  
GAS CONSERVATION • BILLINGS

June 26, 2023

Randy Skov  
13964 CR 350  
Fairview, MT 59221

From: Hydra MT LLC  
9805 Katy Freeway, Suite 300  
Houston, TX 77024

Re: Proposed Private Saltwater Disposal Well

**Location of proposed Disposal Well and Facility (Mike 10-1H SWD)**

SW/4 SW/4 Section 10, Township 25N Range 58E, Richland County, MT

Please be advised that Hydra MT LLC (Hydra) has applied to the Montana Board Oil and Gas Conservation (MBOGC) to drill a saltwater disposal well and construct an associated facility at the above detailed location. Hydra will be seeking a final approval from the MBOGC on August 10<sup>th</sup>, 2023, at a hearing in Billings, MT at the MBOGC Hearing Room at 2535 St. John's Ave, Billings, MT, beginning at 9:00 am.

Pursuant to the requirements of project application and regulations of the MBOGC, you are hereby notified of this project.

Respectfully,

*Justin L. Payne*

Justin L. Payne  
Hydra MT LLC  
713-360-7705

# NOTICE

RECEIVED

JUN 30 2023

MONTANA BOARD OF OIL &  
GAS CONSERVATION • BILLINGS

---

June 26, 2023

Rebecca Fisher  
2414 Minnewasta Court  
Rapid City, SD 57701

From: Hydra MT LLC  
9805 Katy Freeway, Suite 300  
Houston, TX 77024

Re: Proposed Private Saltwater Disposal Well

**Location of proposed Disposal Well and Facility (Mike 10-1H SWD)**

SW/4 SW/4 Section 10, Township 25N Range 58E, Richland County, MT

Please be advised that Hydra MT LLC (Hydra) has applied to the Montana Board Oil and Gas Conservation (MBOGC) to drill a saltwater disposal well and construct an associated facility at the above detailed location. Hydra will be seeking a final approval from the MBOGC on August 10<sup>th</sup>, 2023, at a hearing in Billings, MT at the MBOGC Hearing Room at 2535 St. John's Ave, Billings, MT, beginning at 9:00 am.

Pursuant to the requirements of project application and regulations of the MBOGC, you are hereby notified of this project.

Respectfully,

*Justin L. Payne*

Justin L. Payne  
Hydra MT LLC  
713-360-7705



# NOTICE

RECEIVED

JUN 30 2023

MONTANA BOARD OF OIL &  
GAS CONSERVATION - BILLINGS

June 26, 2023

Red River Resources, Inc.  
PO Box 366  
Sidney, MT 59270

From: Hydra MT LLC  
9805 Katy Freeway, Suite 300  
Houston, TX 77024

Re: Proposed Private Saltwater Disposal Well

**Location of proposed Disposal Well and Facility (Mike 10-1H SWD)**

SW/4 SW/4 Section 10, Township 25N Range 58E, Richland County, MT

Please be advised that Hydra MT LLC (Hydra) has applied to the Montana Board Oil and Gas Conservation (MBOGC) to drill a saltwater disposal well and construct an associated facility at the above detailed location. Hydra will be seeking a final approval from the MBOGC on August 10<sup>th</sup>, 2023, at a hearing in Billings, MT at the MBOGC Hearing Room at 2535 St. John's Ave, Billings, MT, beginning at 9:00 am.

Pursuant to the requirements of project application and regulations of the MBOGC, you are hereby notified of this project.

Respectfully,

*Justin L. Payne*

Justin L. Payne  
Hydra MT LLC  
713-360-7705

# NOTICE

RECEIVED

JUN 30 2023

MONTANA BOARD OF OIL &  
GAS CONSERVATION • BILLINGS

June 26, 2023

Rhonda F. & Timothy L. Cayko  
15951 Hwy. 200  
Fairview, MT 59221

From: Hydra MT LLC  
9805 Katy Freeway, Suite 300  
Houston, TX 77024

Re: Proposed Private Saltwater Disposal Well

**Location of proposed Disposal Well and Facility (Mike 10-1H SWD)**

SW/4 SW/4 Section 10, Township 25N Range 58E, Richland County, MT

Please be advised that Hydra MT LLC (Hydra) has applied to the Montana Board Oil and Gas Conservation (MBOGC) to drill a saltwater disposal well and construct an associated facility at the above detailed location. Hydra will be seeking a final approval from the MBOGC on August 10<sup>th</sup>, 2023, at a hearing in Billings, MT at the MBOGC Hearing Room at 2535 St. John's Ave, Billings, MT, beginning at 9:00 am.

Pursuant to the requirements of project application and regulations of the MBOGC, you are hereby notified of this project.

Respectfully,

*Justin L. Payne*

Justin L. Payne  
Hydra MT LLC  
713-360-7705

RECEIVED

JUN 30 2023

MONTANA BOARD OF OIL &  
GAS CONSERVATION • BILLINGS

# NOTICE

---

June 26, 2023

Rhonda Fay Cayko  
15951 Hwy 200  
Fairview, MT 59221

From: Hydra MT LLC  
9805 Katy Freeway, Suite 300  
Houston, TX 77024

Re: Proposed Private Saltwater Disposal Well

**Location of proposed Disposal Well and Facility (Mike 10-1H SWD)**

SW/4 SW/4 Section 10, Township 25N Range 58E, Richland County, MT

Please be advised that Hydra MT LLC (Hydra) has applied to the Montana Board Oil and Gas Conservation (MBOGC) to drill a saltwater disposal well and construct an associated facility at the above detailed location. Hydra will be seeking a final approval from the MBOGC on August 10<sup>th</sup>, 2023, at a hearing in Billings, MT at the MBOGC Hearing Room at 2535 St. John's Ave, Billings, MT, beginning at 9:00 am.

Pursuant to the requirements of project application and regulations of the MBOGC, you are hereby notified of this project.

Respectfully,

*Justin L. Payne*

Justin L. Payne  
Hydra MT LLC  
713-360-7705

# NOTICE

RECEIVED

JUN 30 2023

MONTANA BOARD OF OIL &  
GAS CONSERVATION - BILLINGS

June 26, 2023

Robert E. Sundheim  
35194 Hwy 201  
Fairview, MT 59221

From: Hydra MT LLC  
9805 Katy Freeway, Suite 300  
Houston, TX 77024

Re: Proposed Private Saltwater Disposal Well

**Location of proposed Disposal Well and Facility (Mike 10-1H SWD)**

SW/4 SW/4 Section 10, Township 25N Range 58E, Richland County, MT

Please be advised that Hydra MT LLC (Hydra) has applied to the Montana Board Oil and Gas Conservation (MBOGC) to drill a saltwater disposal well and construct an associated facility at the above detailed location. Hydra will be seeking a final approval from the MBOGC on August 10<sup>th</sup>, 2023, at a hearing in Billings, MT at the MBOGC Hearing Room at 2535 St. John's Ave, Billings, MT, beginning at 9:00 am.

Pursuant to the requirements of project application and regulations of the MBOGC, you are hereby notified of this project.

Respectfully,

*Justin L. Payne*

Justin L. Payne  
Hydra MT LLC  
713-360-7705

RECEIVED

JUN 30 2023

MONTANA BOARD OF OIL &  
GAS CONSERVATION • BILLINGS

# NOTICE

---

June 26, 2023

Roger Borchert  
PO Box 5006  
Bismarck, ND 58502

From: Hydra MT LLC  
9805 Katy Freeway, Suite 300  
Houston, TX 77024

Re: Proposed Private Saltwater Disposal Well

**Location of proposed Disposal Well and Facility (Mike 10-1H SWD)**

SW/4 SW/4 Section 10, Township 25N Range 58E, Richland County, MT

Please be advised that Hydra MT LLC (Hydra) has applied to the Montana Board Oil and Gas Conservation (MBOGC) to drill a saltwater disposal well and construct an associated facility at the above detailed location. Hydra will be seeking a final approval from the MBOGC on August 10<sup>th</sup>, 2023, at a hearing in Billings, MT at the MBOGC Hearing Room at 2535 St. John's Ave, Billings, MT, beginning at 9:00 am.

Pursuant to the requirements of project application and regulations of the MBOGC, you are hereby notified of this project.

Respectfully,

*Justin L. Payne*

Justin L. Payne  
Hydra MT LLC  
713-360-7705

# NOTICE

RECEIVED

JUN 30 2023

MONTANA BOARD OF OIL &  
GAS CONSERVATION • BILLINGS

June 26, 2023

Ronald Knight  
PO Box 2173  
Bismarck, ND 58502

From: Hydra MT LLC  
9805 Katy Freeway, Suite 300  
Houston, TX 77024

Re: Proposed Private Saltwater Disposal Well

**Location of proposed Disposal Well and Facility (Mike 10-1H SWD)**

SW/4 SW/4 Section 10, Township 25N Range 58E, Richland County, MT

Please be advised that Hydra MT LLC (Hydra) has applied to the Montana Board Oil and Gas Conservation (MBOGC) to drill a saltwater disposal well and construct an associated facility at the above detailed location. Hydra will be seeking a final approval from the MBOGC on August 10<sup>th</sup>, 2023, at a hearing in Billings, MT at the MBOGC Hearing Room at 2535 St. John's Ave, Billings, MT, beginning at 9:00 am.

Pursuant to the requirements of project application and regulations of the MBOGC, you are hereby notified of this project.

Respectfully,

*Justin L. Payne*

Justin L. Payne  
Hydra MT LLC  
713-360-7705

RECEIVED

JUN 30 2023

MONTANA BOARD OF OIL &  
GAS CONSERVATION • BILLINGS

# NOTICE

---

June 26, 2023

Rumsey Road, LLC  
PO Box 18744  
Oklahoma City, OK 73154

From: Hydra MT LLC  
9805 Katy Freeway, Suite 300  
Houston, TX 77024

Re: Proposed Private Saltwater Disposal Well

**Location of proposed Disposal Well and Facility (Mike 10-1H SWD)**

SW/4 SW/4 Section 10, Township 25N Range 58E, Richland County, MT

Please be advised that Hydra MT LLC (Hydra) has applied to the Montana Board Oil and Gas Conservation (MBOGC) to drill a saltwater disposal well and construct an associated facility at the above detailed location. Hydra will be seeking a final approval from the MBOGC on August 10<sup>th</sup>, 2023, at a hearing in Billings, MT at the MBOGC Hearing Room at 2535 St. John's Ave, Billings, MT, beginning at 9:00 am.

Pursuant to the requirements of project application and regulations of the MBOGC, you are hereby notified of this project.

Respectfully,

*Justin L. Payne*

Justin L. Payne  
Hydra MT LLC  
713-360-7705

# NOTICE

RECEIVED

JUN 30 2023

MONTANA BOARD OF OIL &  
GAS CONSERVATION • BILLINGS

June 26, 2023

Sandra Iverson  
103 College Park Circle  
Gillette, WY 82716

From: Hydra MT LLC  
9805 Katy Freeway, Suite 300  
Houston, TX 77024

Re: Proposed Private Saltwater Disposal Well

**Location of proposed Disposal Well and Facility (Mike 10-1H SWD)**

SW/4 SW/4 Section 10, Township 25N Range 58E, Richland County, MT

Please be advised that Hydra MT LLC (Hydra) has applied to the Montana Board Oil and Gas Conservation (MBOGC) to drill a saltwater disposal well and construct an associated facility at the above detailed location. Hydra will be seeking a final approval from the MBOGC on August 10<sup>th</sup>, 2023, at a hearing in Billings, MT at the MBOGC Hearing Room at 2535 St. John's Ave, Billings, MT, beginning at 9:00 am.

Pursuant to the requirements of project application and regulations of the MBOGC, you are hereby notified of this project.

Respectfully,

*Justin L. Payne*

Justin L. Payne  
Hydra MT LLC  
713-360-7705



# NOTICE

RECEIVED

JUN 30 2023

MONTANA BOARD OF OIL &  
GAS CONSERVATION • BILLINGS

---

June 26, 2023

Scott E. Sundheim  
14219 CR 341  
Fairview, MT 59221

From: Hydra MT LLC  
9805 Katy Freeway, Suite 300  
Houston, TX 77024

Re: Proposed Private Saltwater Disposal Well

**Location of proposed Disposal Well and Facility (Mike 10-1H SWD)**

SW/4 SW/4 Section 10, Township 25N Range 58E, Richland County, MT

Please be advised that Hydra MT LLC (Hydra) has applied to the Montana Board Oil and Gas Conservation (MBOGC) to drill a saltwater disposal well and construct an associated facility at the above detailed location. Hydra will be seeking a final approval from the MBOGC on August 10<sup>th</sup>, 2023, at a hearing in Billings, MT at the MBOGC Hearing Room at 2535 St. John's Ave, Billings, MT, beginning at 9:00 am.

Pursuant to the requirements of project application and regulations of the MBOGC, you are hereby notified of this project.

Respectfully,

*Justin L. Payne*

Justin L. Payne  
Hydra MT LLC  
713-360-7705

# NOTICE

RECEIVED

JUN 30 2023

MONTANA BOARD OF OIL &  
GAS CONSERVATION - BILLINGS

June 26, 2023

Sundheim Oil Corporation  
PO Box 230  
Crosby, ND 58730

From: Hydra MT LLC  
9805 Katy Freeway, Suite 300  
Houston, TX 77024

Re: Proposed Private Saltwater Disposal Well

**Location of proposed Disposal Well and Facility (Mike 10-1H SWD)**

SW/4 SW/4 Section 10, Township 25N Range 58E, Richland County, MT

Please be advised that Hydra MT LLC (Hydra) has applied to the Montana Board Oil and Gas Conservation (MBOGC) to drill a saltwater disposal well and construct an associated facility at the above detailed location. Hydra will be seeking a final approval from the MBOGC on August 10<sup>th</sup>, 2023, at a hearing in Billings, MT at the MBOGC Hearing Room at 2535 St. John's Ave, Billings, MT, beginning at 9:00 am.

Pursuant to the requirements of project application and regulations of the MBOGC, you are hereby notified of this project.

Respectfully,

*Justin L. Payne*

Justin L. Payne  
Hydra MT LLC  
713-360-7705

RECEIVED

JUN 30 2023

MONTANA BOARD OF OIL &  
GAS CONSERVATION • BILLINGS

# NOTICE

---

June 26, 2023

The Kittleson Family Mineral Trust, dated 9/21/2017  
14198 CR 347  
Fairview, MT 59221

From: Hydra MT LLC  
9805 Katy Freeway, Suite 300  
Houston, TX 77024

Re: Proposed Private Saltwater Disposal Well

**Location of proposed Disposal Well and Facility (Mike 10-1H SWD)**

SW/4 SW/4 Section 10, Township 25N Range 58E, Richland County, MT

Please be advised that Hydra MT LLC (Hydra) has applied to the Montana Board Oil and Gas Conservation (MBOGC) to drill a saltwater disposal well and construct an associated facility at the above detailed location. Hydra will be seeking a final approval from the MBOGC on August 10<sup>th</sup>, 2023, at a hearing in Billings, MT at the MBOGC Hearing Room at 2535 St. John's Ave, Billings, MT, beginning at 9:00 am.

Pursuant to the requirements of project application and regulations of the MBOGC, you are hereby notified of this project.

Respectfully,

*Justin L. Payne*

Justin L. Payne  
Hydra MT LLC  
713-360-7705

# NOTICE

RECEIVED

JUN 30 2023

MONTANA BOARD OF OIL &  
GAS CONSERVATION - BILLINGS

---

June 26, 2023

Tina Thorson  
859 1st St. E  
Dickinson, ND 58601

From: Hydra MT LLC  
9805 Katy Freeway, Suite 300  
Houston, TX 77024

Re: Proposed Private Saltwater Disposal Well

**Location of proposed Disposal Well and Facility (Mike 10-1H SWD)**

SW/4 SW/4 Section 10, Township 25N Range 58E, Richland County, MT

Please be advised that Hydra MT LLC (Hydra) has applied to the Montana Board Oil and Gas Conservation (MBOGC) to drill a saltwater disposal well and construct an associated facility at the above detailed location. Hydra will be seeking a final approval from the MBOGC on August 10<sup>th</sup>, 2023, at a hearing in Billings, MT at the MBOGC Hearing Room at 2535 St. John's Ave, Billings, MT, beginning at 9:00 am.

Pursuant to the requirements of project application and regulations of the MBOGC, you are hereby notified of this project.

Respectfully,

*Justin L. Payne*

Justin L. Payne  
Hydra MT LLC  
713-360-7705

RECEIVED

# NOTICE

JUN 30 2023

MONTANA BOARD OF OIL &  
GAS CONSERVATION • BILLINGS

---

June 26, 2023

Tri-Star Minerals  
322 8th Ave. SE  
Minot, ND 58701

From: Hydra MT LLC  
9805 Katy Freeway, Suite 300  
Houston, TX 77024

Re: Proposed Private Saltwater Disposal Well

**Location of proposed Disposal Well and Facility (Mike 10-1H SWD)**

SW/4 SW/4 Section 10, Township 25N Range 58E, Richland County, MT

Please be advised that Hydra MT LLC (Hydra) has applied to the Montana Board Oil and Gas Conservation (MBOGC) to drill a saltwater disposal well and construct an associated facility at the above detailed location. Hydra will be seeking a final approval from the MBOGC on August 10<sup>th</sup>, 2023, at a hearing in Billings, MT at the MBOGC Hearing Room at 2535 St. John's Ave, Billings, MT, beginning at 9:00 am.

Pursuant to the requirements of project application and regulations of the MBOGC, you are hereby notified of this project.

Respectfully,

*Justin L. Payne*

Justin L. Payne  
Hydra MT LLC  
713-360-7705

RECEIVED

JUN 30 2023

MONTANA BOARD OF OIL &  
GAS CONSERVATION • BILLINGS

# NOTICE

---

June 26, 2023

True Oil, LLC  
PO Drawer 2360  
Casper, WY 82602

From: Hydra MT LLC  
9805 Katy Freeway, Suite 300  
Houston, TX 77024

Re: Proposed Private Saltwater Disposal Well

**Location of proposed Disposal Well and Facility (Mike 10-1H SWD)**

SW/4 SW/4 Section 10, Township 25N Range 58E, Richland County, MT

Please be advised that Hydra MT LLC (Hydra) has applied to the Montana Board Oil and Gas Conservation (MBOGC) to drill a saltwater disposal well and construct an associated facility at the above detailed location. Hydra will be seeking a final approval from the MBOGC on August 10<sup>th</sup>, 2023, at a hearing in Billings, MT at the MBOGC Hearing Room at 2535 St. John's Ave, Billings, MT, beginning at 9:00 am.

Pursuant to the requirements of project application and regulations of the MBOGC, you are hereby notified of this project.

Respectfully,

*Justin L. Payne*

Justin L. Payne  
Hydra MT LLC  
713-360-7705

RECEIVED

JUN 30 2023

MONTANA BOARD OF OIL &  
GAS CONSERVATION • BILLINGS

# NOTICE

---

June 26, 2023

Twin City Technical, LLC  
PO Box 2323  
Bismarck, ND 58502

From: Hydra MT LLC .  
9805 Katy Freeway, Suite 300  
Houston, TX 77024

Re: Proposed Private Saltwater Disposal Well

**Location of proposed Disposal Well and Facility (Mike 10-1H SWD)**

SW/4 SW/4 Section 10, Township 25N Range 58E, Richland County, MT

Please be advised that Hydra MT LLC (Hydra) has applied to the Montana Board Oil and Gas Conservation (MBOGC) to drill a saltwater disposal well and construct an associated facility at the above detailed location. Hydra will be seeking a final approval from the MBOGC on August 10<sup>th</sup>, 2023, at a hearing in Billings, MT at the MBOGC Hearing Room at 2535 St. John's Ave, Billings, MT, beginning at 9:00 am.

Pursuant to the requirements of project application and regulations of the MBOGC, you are hereby notified of this project.

Respectfully,

*Justin L. Payne*

Justin L. Payne  
Hydra MT LLC  
713-360-7705

# NOTICE

RECEIVED

JUN 30 2023

MONTANA BOARD OF OIL &  
GAS CONSERVATION • BILLINGS

---

June 26, 2023

Twoash, Ltd.  
1801 East 71st St.  
Tulsa, OK 74136

From: Hydra MT LLC  
9805 Katy Freeway, Suite 300  
Houston, TX 77024

Re: Proposed Private Saltwater Disposal Well

**Location of proposed Disposal Well and Facility (Mike 10-1H SWD)**

SW/4 SW/4 Section 10, Township 25N Range 58E, Richland County, MT

Please be advised that Hydra MT LLC (Hydra) has applied to the Montana Board Oil and Gas Conservation (MBOGC) to drill a saltwater disposal well and construct an associated facility at the above detailed location. Hydra will be seeking a final approval from the MBOGC on August 10<sup>th</sup>, 2023, at a hearing in Billings, MT at the MBOGC Hearing Room at 2535 St. John's Ave, Billings, MT, beginning at 9:00 am.

Pursuant to the requirements of project application and regulations of the MBOGC, you are hereby notified of this project.

Respectfully,

*Justin L. Payne*

Justin L. Payne  
Hydra MT LLC  
713-360-7705



RECEIVED

JUN 30 2023

MONTANA BOARD OF OIL &  
GAS CONSERVATION • BILLINGS

# NOTICE

June 26, 2023

Ullr Properties, LLC  
3105 Country Club Circle  
Billings, MT 59102

From: Hydra MT LLC  
9805 Katy Freeway, Suite 300  
Houston, TX 77024

Re: Proposed Private Saltwater Disposal Well

**Location of proposed Disposal Well and Facility (Mike 10-1H SWD)**

SW/4 SW/4 Section 10, Township 25N Range 58E, Richland County, MT

Please be advised that Hydra MT LLC (Hydra) has applied to the Montana Board Oil and Gas Conservation (MBOGC) to drill a saltwater disposal well and construct an associated facility at the above detailed location. Hydra will be seeking a final approval from the MBOGC on August 10<sup>th</sup>, 2023, at a hearing in Billings, MT at the MBOGC Hearing Room at 2535 St. John's Ave, Billings, MT, beginning at 9:00 am.

Pursuant to the requirements of project application and regulations of the MBOGC, you are hereby notified of this project.

Respectfully,

*Justin L. Payne*

Justin L. Payne  
Hydra MT LLC  
713-360-7705

# NOTICE

RECEIVED

JUN 30 2023

MONTANA BOARD OF OIL &  
GAS CONSERVATION • BILLINGS

---

June 26, 2023

Whiting Oil & Gas Corp.  
1001 Fannin St., Ste. 1500  
Houston, TX 77002

From: Hydra MT LLC  
9805 Katy Freeway, Suite 300  
Houston, TX 77024

Re: Proposed Private Saltwater Disposal Well

**Location of proposed Disposal Well and Facility (Mike 10-1H SWD)**

SW/4 SW/4 Section 10, Township 25N Range 58E, Richland County, MT

Please be advised that Hydra MT LLC (Hydra) has applied to the Montana Board Oil and Gas Conservation (MBOGC) to drill a saltwater disposal well and construct an associated facility at the above detailed location. Hydra will be seeking a final approval from the MBOGC on August 10<sup>th</sup>, 2023, at a hearing in Billings, MT at the MBOGC Hearing Room at 2535 St. John's Ave, Billings, MT, beginning at 9:00 am.

Pursuant to the requirements of project application and regulations of the MBOGC, you are hereby notified of this project.

Respectfully,

*Justin L. Payne*

Justin L. Payne  
Hydra MT LLC  
713-360-7705

RECEIVED

JUN 30 2023

MONTANA BOARD OF OIL &  
GAS CONSERVATION • BILLINGS

# NOTICE

---

June 26, 2023

William B. Davis  
6410 S. Gibraltar Circle  
Centennial, CO 80016

From: Hydra MT LLC  
9805 Katy Freeway, Suite 300  
Houston, TX 77024

Re: Proposed Private Saltwater Disposal Well

**Location of proposed Disposal Well and Facility (Mike 10-1H SWD)**

SW/4 SW/4 Section 10, Township 25N Range 58E, Richland County, MT

Please be advised that Hydra MT LLC (Hydra) has applied to the Montana Board Oil and Gas Conservation (MBOGC) to drill a saltwater disposal well and construct an associated facility at the above detailed location. Hydra will be seeking a final approval from the MBOGC on August 10<sup>th</sup>, 2023, at a hearing in Billings, MT at the MBOGC Hearing Room at 2535 St. John's Ave, Billings, MT, beginning at 9:00 am.

Pursuant to the requirements of project application and regulations of the MBOGC, you are hereby notified of this project.

Respectfully,

*Justin L. Payne*

Justin L. Payne  
Hydra MT LLC  
713-360-7705

June 26, 2023

RECEIVED

JUN 30 2023

Montana Board of Oil & Gas Conservation  
2535 St. Johns Avenue  
Billings, MT 59102

MONTANA BOARD OF OIL &  
GAS CONSERVATION • BILLINGS

Attn: Mr. Perry Fields  
UIC Program Director

**Re: Application for UIC Permit and Authorization to Drill a Class II Injection Well,  
Mike 10-1H SWD in SWSW of Sec. 10-T25N-R58E, Richland County, MT**

Dear Mr. Fields:

Hydra MT, L.L.C. respectfully requests approval of an Underground Injection Control (UIC) permit for the referenced location and as described in the attached application. Hydra has provided notice to appropriate parties within the ¼ mile area of review of the proposed well location and requests that the application be placed on the docket for the MBOGC hearing scheduled for August 10, 2023.

If you have any questions concerning the enclosed application, please contact myself at (713) 360-7705.

Sincerely,



Pete Larsen  
VP - Midstream  
Hydra MT, LLC

This legal ad has been requested to be ran in the Helena Independent Record and Sidney Herald newspapers, requests were submitted on 6/29/23. Affidavits will be submitted to the state once received.

BEFORE THE BOARD OF OIL AND GAS CONSERVATION  
OF THE STATE OF MONTANA

In the matter of the application of **HYDRA MT LLC** ) NOTICE OF INTENTION TO APPLY  
) FOR A CLASS II INJECTION WELL  
) PERMIT  
)  
)

For a Class II injection well permit

1. Name and address of applicant  
**HYDRA MT LLC**  
**9805 Katy Freeway - Ste: 300**  
**Houston, TX 77024**
2. Well (or project) name, county, location  
**Mike 10-1H SWD located 404' FSL and 1066' FWL**  
**SW ¼ SW ¼ of Section 10, T25N, R58E Richland County, MT**
3. Source of fluids to be injected  
**Produced Water from nearby Bakken wells**
4. Zone or formation into which injection will occur, including depth  
**DAKOTA from 4920' - 5859'**
5. An Aquifer Exemption will be requested as part of the application since the proposed injection zone contains water with less than 10,000 ppm total dissolved solids.

Pursuant to Rule 36.22.1409, Administrative Rules of Montana, the Montana Board of Oil and Gas Conservation will hold a public hearing upon the application of Hydra MT LLC for a Class II underground injection permit for the well or project set forth above. Said hearing will be held at the Montana Board of Oil and Gas Hearing Room at 2535 St. John's Ave., Billings, Montana, beginning at 9:00 am on Thursday, (**August 10, 2023**).

**RECEIVED**

**JUN 30 2023**

**MONTANA BOARD OF OIL &  
GAS CONSERVATION • BILLINGS**

DEPARTMENT OF NATURAL RESOURCES  
AND CONSERVATION  
BOARD OF OIL AND GAS CONSERVATION



GREG GIANFORTE, GOVERNOR

OIL AND GAS CONSERVATION DIVISION

STATE OF MONTANA

June 6, 2023

Bob Mau, CEO  
Eagle Operating, Inc.  
2501 6<sup>th</sup> Street SE, Suite B  
Minot, ND 58701

Re: Pending Notice of Intent to Change Operator and Request to Appear

Dear Eagle Operating, Inc:

This letter is regarding the Notice of Intent to Change Operator request from Legacy Reserves Operating LP to Eagle Operating, Inc (Eagle Operating) that was recently submitted to the Board of Oil and Gas Conservation (Board).

The Board and its staff have reviewed the request and Eagle Operating is a new operator that is acquiring 10 or more wells to be covered by a single, multiple well bond. Due to the Board's transfer of plugging and reclamation policy, the approval of the change of operator request is being referred to the Board. The policy is enclosed. Eagle Operating is requested to appear at the August 10, 2023, public hearing. At that time, the Board will determine if Eagle Operating's proposed multiple well plugging and reclamation bond is adequate prior to the approval of the change of operator request. Eagle Operating and its attorney should review the enclosed policy for the suggested information to provide to the Board.

**Please take note that corporations, partnerships, limited-liability companies (LLCs), or any other legal entity that is not a natural person cannot appear before the Board except through an attorney licensed to practice law in the State of Montana. Failure of a designated and duly licensed legal representative to appear at the time and place identified in this hearing notice may result in imposition of sanctions for failure to appear before the Board.**

If you have any questions, please contact me at (406) 656-0040 or at [bjones@mt.gov](mailto:bjones@mt.gov).

Sincerely,

A handwritten signature in blue ink, appearing to read "Benjamin Jones".

Benjamin Jones  
Administrator / Petroleum Engineer

cc: Legacy Reserves Operating LP  
Stephanie King, Beatty & Wozniak, PC

DIVISION OFFICE  
1539 11th AVENUE  
PO BOX 201601  
HELENA, MONTANA 59620-1601  
(406) 444-6731

TECHNICAL AND  
SOUTHERN FIELD OFFICE  
2535 ST. JOHNS AVENUE  
BILLINGS, MONTANA 59102-4693  
(406) 656-0040

NORTHERN FIELD OFFICE  
201 MAIN STREET  
PO BOX 690  
SHELBY, MONTANA 59474-0690  
(406) 434-2422

99 - 2023

RECEIVED

FORM NO. 20 R 10/09

SUBMIT IN QUADRUPLICATE TO

JUN 05 2023 ARM 36.22.307 36.22.1308

MONTANA BOARD OF OIL AND GAS CONSERVATION  
2535 ST. JOHNS AVENUE BILLINGS, MONTANA 59102

MONTANA BOARD OF OIL & GAS CONSERVATION • BILLINGS

Notice of Intent to Change Operator

The undersigned Transferor hereby notifies the Board of Oil and Gas Conservation of its intention to transfer ownership and/or operation of the following wells to the undersigned Transferee:

Lease Name:	Lease type:(Private, State, Federal, Indian)
-------------	--

County:	Field name:
---------	-------------

Description of wells: Include API well number, well name and number, and exact location of the well including Township, Range, Section, quarter-quarter and footage measurements, and lease type . ( Federal, Indian, Private, State) Attach additional sheets as necessary.

See attached list.

Number of Wells to be Transferred: <u>66</u>	Effective Date of Transfer: <u>May 1, 2023</u>
--	--

**Transferor's Statement:**  
I hereby designate the Transferee named herein as the owner and/or operator of record of the above described well(s). I acknowledge that the Transferor continues to be responsible for said well(s) and all associated equipment and facilities until such time as this transfer is approved by the Montana Board of Oil and Gas Conservation. I certify that the information contained herein is true and correct:

**Transferee's Statement:**  
I hereby accept the designation of operator/owner for the above described well(s). I understand that this transfer will not be approved until the Transferee has complied with the Board's bonding requirements. I acknowledge that under Section 82-11-101 MCA, the Transferee herein is responsible for the costs of proper plugging and restoration of the surface of the well(s) described above. I certify that the information contained herein is true and correct:

Company Legacy Reserves Operating LP  
 Street Address 1400 16th Street, Suite 510  
 P.O. Box \_\_\_\_\_  
 City, State, ZIP Denver, CO 80202  
 Signed [Signature]  
 Print Name Taylor Thoreson  
 Title VP, Land and Business Development  
 Telephone ( 855 ) 534-5200  
 Date 5/9/2023

Company Eagle Operating Inc.  
 Street Address 2501 6th Street SE, Suite B  
 P.O. Box \_\_\_\_\_  
 City, State, ZIP Minot, ND 58701  
 Signed [Signature]  
 Print Name Bob Mau  
 Title CEO  
 Telephone 701 848-6578  
 Date \_\_\_\_\_

BOARD USE ONLY

Approved \_\_\_\_\_ Date \_\_\_\_\_  
 \_\_\_\_\_ Name \_\_\_\_\_ Title \_\_\_\_\_  
 Oper. No. \_\_\_\_\_ Bond No. \_\_\_\_\_

Field Office Review	Date	Initial
Inspection	_____	_____
Records Review	_____	_____
Operations	_____	_____
Oper. No.	Bond No.	

# 9003

99 - 2023

# RECEIVED

JUN 05 2023

MONTANA BOARD OF OIL &  
GAS CONSERVATION • BILLINGS

EXHIBIT "A" TO FORM 20  
TRANSFEROR: LEGACY RESERVES OPERATING LP  
TRANSFEEE: GRANITE CREEK OPERATING LLC

API #	Well Name	Status	Well Type	County	Field	Twn	Rge	Sec	Otr	FtNS	FtEW	Lease Type
25-005-22967-00-00	Rabbit 7-13	PR	Oil	Blaine	Rabbit Hills	34 N	19 E	13	SW NE	2172 N	1462 E	Federal
25-005-22748-00-00	Holman 7-15	SI	Oil	Blaine	Rabbit Hills	34 N	19 E	15	SW NE	2068 N	1527 E	No lease
25-005-22992-00-00	Rabbit 2-23	PR	Oil	Blaine	Rabbit Hills	34 N	19 E	23	NW NE	356 N	1481 E	Federal
25-005-21420-00-00	Lena Sonnenberg 1	SI	Oil	Blaine	Rabbit Hills	34 N	19 E	24	SE NW	1650 N	1650 W	Private
25-005-22645-00-00	Montgomery 21-24	SI	Oil	Blaine	Rabbit Hills	34 N	19 E	24	NE NW	330 N	1750 W	Private
25-005-22323-00-00	Federal 7-34-20	SI	Oil	Blaine	Rabbit Hills	34 N	20 E	7	SE SW SW	330 S	882 W	Federal
25-005-22552-00-00	Flynn Trust 7-14	PR	Oil	Blaine	Rabbit Hills	34 N	20 E	7	SE SW	350 S	2259 W	Private
25-005-22545-00-00	Flynn Trust 7-15	SI	Oil	Blaine	Rabbit Hills	34 N	20 E	7	NW SW SE	950 S	2250 E	Private
25-005-22579-00-00	Flynn Trust 7-16	AI	Injection/SWD	Blaine	Rabbit Hills	34 N	20 E	7	SW SE SE	330 S	990 E	Private
25-005-22593-00-00	Flynn Trust 7-9	SI	Oil	Blaine	Rabbit Hills	34 N	20 E	7	SW NE SE	1650 S	990 E	Private
25-005-21511-00-00	Erving Wolf 1	PR	Oil	Blaine	Rabbit Hills	34 N	20 E	18	NW NW	800 N	660 W	Federal
25-005-22549-00-00	Federal Rabbit 1	SI	Oil	Blaine	Rabbit Hills	34 N	20 E	18	NW NE	633 N	1927 E	Federal
25-005-22550-00-00	Federal-Rabbit 2	AI	Injection/SWD	Blaine	Rabbit Hills	34 N	20 E	18	SW NE	1874 N	1689 E	Federal
25-005-22577-00-00	Flynn 21-18	SI	Oil	Blaine	Rabbit Hills	34 N	20 E	18	NE NW	800 N	2100 W	Private
25-005-22582-00-00	Flynn 41-18	SI	Oil	Blaine	Rabbit Hills	34 N	20 E	18	NE NE	660 N	880 E	Private
25-005-22588-00-00	Flynn 42-18	SI	Oil	Blaine	Rabbit Hills	34 N	20 E	18	NW SE NE	1700 N	800 E	Private
25-005-22584-00-00	Wolf Federal 22-18	PR	Oil	Blaine	Rabbit Hills	34 N	20 E	18	SW SE NW	2050 N	1638 W	Federal
25-005-22746-00-00	Unruh Federal 16-26	PR	Oil	Blaine	Rabbit Hills, South	34 N	19 E	26	SE SE	521 S	416 E	State
25-005-22742-00-00	Rabbit Federal 1-35	PR	Oil	Blaine	Rabbit Hills, South	34 N	19 E	35	NE NE	645 N	625 E	Federal
25-005-22738-00-00	Rabbit 3-36	PR	Oil	Blaine	Rabbit Hills, South	34 N	19 E	36	NE NW	549 N	1661 W	State
25-005-22696-00-00	State Rabbit 1-36	PR	Oil	Blaine	Rabbit Hills, South	34 N	19 E	36	NW NW	977 N	636 W	State
25-005-22750-00-00	Rabbit 10-20	TA	Oil	Blaine	Wildcat Blaine	34 N	20 E	20	NW SE	1377 S	1740 E	Private
25-021-21131-00-00	Cartmell 14A-14H	PR	Oil	Dawson	Deer Creek	17 N	53 E	14	SW SW	700 S	700 W	Private
25-021-21135-00-00	Downs 43-15H	SI	Oil	Dawson	Deer Creek	17 N	53 E	15	SW SE	322 S	2302 E	Private
25-021-21199-00-00	Deer Creek 8-22	PR	Oil	Dawson	Deer Creek	17 N	53 E	22	SE NE	2050 N	660 E	Federal
25-021-21200-00-00	Deer Creek 14-23	SI	Oil	Dawson	Deer Creek	17 N	53 E	23	SE SW	595 S	1840 W	Private
25-021-05147-00-00	NP "G" (NCT) 4-2	PR	Oil	Dawson	Deer Creek	17 N	53 E	23	C SW NW	3297 S	664 W	Private
25-021-05142-00-00	NP "G" NCT 4-1	AI	Injection/SWD	Dawson	Deer Creek	17 N	53 E	23	C SW SW	660 S	660 W	Private
25-021-05144-00-00	NPG "G" NCT 4-3	PR	Oil	Dawson	Deer Creek	17 N	53 E	23	C NE SW	1980 S	1980 W	Private
25-021-21128-00-00	Ekland 41-26H	PR	Oil	Dawson	Deer Creek	17 N	53 E	26	NE NE	1160 N	660 E	Private
25-021-21126-00-00	Guelff 41-35H	Perm Inj	Oil	Dawson	Deer Creek	17 N	53 E	35	NE NE	1150 N	250 E	Private
25-021-21133-00-00	Ekland 14-24H	AI	Injection/SWD	Dawson	Wildcat Dawson	17 N	53 E	24	SW SW	1300 S	350 W	Private
25-083-22797-00-00	Chauncey 2H-31	SI	Oil	Richland	Elm Coulee, Northeast	25 N	59 E	32	SW SW	270 S	285 W	Private
25-083-21597-00-00	Cooley AM 16-28	PA	Oil	Richland	Sidney	23 N	59 E	28	C SE SE	660 S	660 E	Private
25-085-21305-00-00	Iverson 1-21	PR	Oil	Roosevelt	Anvil	30 N	59 E	21	SW SE	1159 S	3345 W	Private
25-085-21502-00-00	Iverson 2-21	SI	Oil	Roosevelt	Anvil	30 N	59 E	21	SE	1110 S	3520 W	Private
25-091-21117-00-00	Brush Lake SWD 1	AI	Injection/SWD	Sheridan	Brush Lake	33 N	58 E	1	NE NW SW	2166 S	671 W	Private
25-091-21077-00-00	Everett Melby 4-1	PR	Oil	Sheridan	Brush Lake	33 N	58 E	1	SE NW SW	1970 S	675 W	Private
25-091-21717-00-00	Ibsen 7-1	SI	Oil	Sheridan	Brush Lake	33 N	58 E	1	NE	1916 N	3087 W	Private
25-091-21773-00-00	Melby 14-1HR	SI	Oil	Sheridan	Brush Lake	33 N	58 E	1	SE SW	398 S	1600 W	Private
25-091-21843-00-00	Melby 1-11H	SI	Oil	Sheridan	Brush Lake	33 N	58 E	11	NE NE	660 N	700 E	Private
25-091-21701-00-00	Melby 8-11 *	PR	Oil	Sheridan	Brush Lake	33 N	58 E	11	SE NE	1695 N	1150 E	Private
25-091-21750-00-00	Sorensen 16-11	SI	Oil	Sheridan	Brush Lake	33 N	58 E	11	SE SE	450 S	1182 E	Private
25-091-21702-00-00	Sorensen 12-12	PR	Oil	Sheridan	Brush Lake	33 N	58 E	12	NW SW	1646 S	350 W	Private
25-091-21096-00-00	Sorensen 2-1H	SI	Oil	Sheridan	Brush Lake	33 N	58 E	12	SE NW	1323 N	1321 W	Private
25-091-21776-00-00	Dahl 1-14H	PR	Oil	Sheridan	Brush Lake	33 N	58 E	14	NE NE	400 N	900 E	Private
25-091-21683-00-00	Myers 1	SI	Oil	Sheridan	Clear Lake	33 N	58 E	5	SE SW	1172 S	1750 W	Private



API #	Well Name	Status	Well Type	County	Field	Tw	Rge	Sec	Otr	FtNS	FtEW	Lease Type
25-091-21122-00-00	State 1-R	SI	Oil	Sheridan	Clear Lake	33 N	58 E	16	S2 NW SW	1421 S	660 W	State
25-091-21201-00-00	State 2	PR	Oil	Sheridan	Clear Lake	33 N	58 E	16	SE NW NW	1300 N	660 W	State
25-091-21610-00-00	State 2A	PR	Oil	Sheridan	Clear Lake	33 N	58 E	16	NW NW	1150 N	600 W	State
25-091-21189-00-00	Guenther-Anderson 1	PR	Oil	Sheridan	Clear Lake	33 N	58 E	17	N2 NE SE	2560 S	660 E	Private
25-091-21772-00-00	Jerome 15-33	PR	Oil	Sheridan	Clear Lake, South	33 N	58 E	33	SW SE	730 S	2290 E	Private
25-091-21714-00-00	Bigwind 1	SI	Oil	Sheridan	Colored Canyon	32 N	57 E	6	SW NE	1383 N	2451 E	Private
25-091-21356-00-00	Sampson 1-14 SWD	AI	Injection/SWD	Sheridan	Dagmar, North	33 N	57 E	14	SE SW SW	510 S	1300 W	Private
25-091-21675-00-00	Haaven 41-23	PR	Oil	Sheridan	Divide	34 N	58 E	23	NE NE	660 N	660 E	Private
25-091-21679-00-00	Haaven 12-24 SWD	AI	Injection/SWD	Sheridan	Divide	34 N	58 E	24	SW NW	1850 N	660 W	Private
25-091-21625-00-00	Haaven 1-25	SI	Oil	Sheridan	Divide	34 N	58 E	25	SW NW	1320 N	500 W	Private
25-091-21267-00-00	Cova JHR	SI	Oil	Sheridan	Divide	34 N	58 E	35	NE NE	656 N	716 E	State
25-091-21811-00-00	State 4-36	PR	Oil	Sheridan	Divide	34 N	58 E	36	NW NW	720 N	210 W	State
25-091-21936-00-00	Riva Ridge 0607-2H	PR	Oil	Sheridan	Elm Coulee, Northeast	33 N	56 E	6	NW NE	380 N	2306 E	Private
25-091-21902-00-00	Riva Ridge 6-7-33-56H	PR	Oil	Sheridan	Elm Coulee, Northeast	33 N	56 E	6	NW NE	280 N	2356 E	Private
25-091-21897-00-00	Zuma 15-22-35-58H	SI	Oil	Sheridan	Elm Coulee, Northeast	35 N	58 E	15	NW NE	435 N	2443 E	Private
25-091-21275-00-00	Groskurth-Petersen 1-21	PR	Oil	Sheridan	Fishhook	33 N	57 E	21	SW NW	1900 N	840 W	Private
25-091-21454-00-00	Hjort 32-17 SWD	AI	Injection/SWD	Sheridan	Medicine Lake	32 N	56 E	17	SW NE	1820 N	2320 E	Private
25-091-21699-00-00	Vera Strand (Sidetrack) 1	SI	Oil	Sheridan	Reserve	33 N	56 E	21	SE SE	754 S	833 E	Private
25-109-21027-00-00	Lindstrom 14X-29	AI	Injection/SWD	Wibaux	Carlyle	11 N	61 E	29	NE SW SW	999 S	668 W	Private

**RECEIVED**

**JUN 05 2023**

**MONTANA BOARD OF OIL &  
GAS CONSERVATION • BILLINGS**

DEPARTMENT OF NATURAL RESOURCES  
AND CONSERVATION  
BOARD OF OIL AND GAS CONSERVATION



GREG GIANFORTE, GOVERNOR

OIL AND GAS CONSERVATION DIVISION

STATE OF MONTANA

July 10, 2023

S & H Energy LLC  
942 Marias Avenue  
Shelby, MT 59474

Re: Pending Notice of Intent to Change Operator and Request to Appear

Dear S & H Energy LLC:

The Board of Oil and Gas Conservation (Board) recently received an email with an anticipated change operator request from Enneberg Oil & Gas to S & H Energy LLC (S & H). The official Notice of Intent to Change Operator request has not yet been received by the Board and must be received prior to the August 10, 2023, public hearing

The Board and its staff have reviewed the request and S & H is a new operator that is acquiring 10 or more wells to be covered by a single, multiple well bond. Due to the Board's transfer of plugging and reclamation policy, the approval of the change of operator request is being referred to the Board. The policy is enclosed. S & H is requested to appear at the August 10, 2023, public hearing. At that time, the Board will determine if S & H's proposed multiple well plugging and reclamation bond is adequate prior to the approval of the change of operator request. S & H and its attorney should review the enclosed policy for the suggested information to provide to the Board.

**Please take note that corporations, partnerships, limited-liability companies (LLCs), or any other legal entity that is not a natural person cannot appear before the Board except through an attorney licensed to practice law in the State of Montana. Failure of a designated and duly licensed legal representative to appear at the time and place identified in this hearing notice may result in imposition of sanctions for failure to appear before the Board.**

If you have any questions, please contact me at (406) 656-0040 or at [bjones@mt.gov](mailto:bjones@mt.gov).

Sincerely,

Benjamin Jones  
Administrator / Petroleum Engineer

cc: Enneberg Oil & Gas

DIVISION OFFICE  
1539 11th AVENUE  
PO BOX 201601  
HELENA, MONTANA 59620-1601  
(406) 444-6731

TECHNICAL AND  
SOUTHERN FIELD OFFICE  
2535 ST. JOHNS AVENUE  
BILLINGS, MONTANA 59102-4693  
(406) 656-0040

NORTHERN FIELD OFFICE  
201 MAIN STREET  
PO BOX 690  
SHELBY, MONTANA 59474-0690  
(406) 434-2422

100-2023

## Breton, Jennifer

---

**From:** William Stenger <stengerwellservice@gmail.com>  
**Sent:** Thursday, July 6, 2023 10:21 AM  
**To:** Breton, Jennifer  
**Subject:** [EXTERNAL] Re: test  
**Attachments:** 43D61D60-B637-4AEE-B349-EC2F9ABE077F.png

Hey Jennifer thanks so much for all your help! S&H energy is the name of the company and there is Two of us. William Stenger and Derrek Hurley! Any questions 4064702884

On Thursday, July 6, 2023, Breton, Jennifer <[Jennifer.Breton@mt.gov](mailto:Jennifer.Breton@mt.gov)> wrote:

### ***Jennifer Breton***

Program Specialist

Montana Board of Oil & Gas Conservation

2535 St. Johns Avenue [google.com]

Billings, MT 59102 [google.com]

(406) 656-0040 - Office

(406) 652-5305 - Fax

- 25101106320000 - Agen 1
- 25101060090000 - Agen 22
- 25101060690000 - Agen-Goeddertz 10
- 25101062060000 - Goddertz 19
- 25101060800000 - Goeddertz 12
- 25101060310000 - Goeddertz 14
- 25101061860000 - Goeddertz 17
- 25101060870000 - Goeddertz 18
- 25101101870000 - Goeddertz 21
- 25101060040000 - Goeddertz 23
- 25101065850000 - Gov't 2-A
- 25101065520000 - Gov't 3
- 25101065820000 - Government 1
- 25101097300000 - Govt. 1
- 25101097310000 - Govt. 2
- 25101097320000 - Govt. 3
- 25101097340000 - Govt. 7
- 25101106330000 - Kalispell-Kevin 1
- 25101057490000 - Kalispell-Kevin 10
- 25101097350000 - Kalispell-Kevin 2
- 25101106340000 - Kalispell-Kevin 3
- 25101097360000 - Kalispell-Kevin 7
- 25101106350000 - Kalispell-Kevin 8
- 25101097370000 - Kalispell-Kevin 9
- 25101110550000 - Pewters 4
- 25101097220000 - Pewters A-13

DEPARTMENT OF NATURAL RESOURCES  
AND CONSERVATION  
BOARD OF OIL AND GAS CONSERVATION

GREG GIANFORTE, GOVERNOR

OIL AND GAS CONSERVATION DIVISION



STATE OF MONTANA

July 10, 2023

Juan Cruz Aguilar, CFO  
Wildcat Fluid Solutions LLC  
PO Box 1389  
Sidney, MT 59270

Re: Pending Notice of Intent to Change Operator and Request to Appear

Dear Wildcat Fluid Solutions LLC:

This letter is regarding the Notice of Intent to Change Operator requests from Black Gold Energy Resource Development, LLC and Black Gold Energy Richland Facility, Inc. to Wildcat Fluid Solutions LLC that was recently submitted to the Board of Oil and Gas Conservation (Board).

The Board and its staff have reviewed the requests and the transfers involve two commercial disposal wells for which the primary purpose is for-profit disposal of oil and gas wastes not generated by the well operator. Due to the Board's transfer of plugging and reclamation policy, the approval of the change of operator requests are being referred to the Board. The policy is enclosed. Wildcat Fluid Solutions LLC is requested to appear at the August 10, 2023, public hearing. At that time, the Board will determine if Wildcat Fluid Solutions LLC's proposed well plugging and reclamation bond is adequate prior to the approval of the change of operator request. Wildcat Fluid Solutions LLC and its attorney should review the enclosed policy for the suggested information to provide to the Board.

**Please take note that corporations, partnerships, limited-liability companies (LLCs), or any other legal entity that is not a natural person cannot appear before the Board except through an attorney licensed to practice law in the State of Montana. Failure of a designated and duly licensed legal representative to appear at the time and place identified in this hearing notice may result in imposition of sanctions for failure to appear before the Board.**

If you have any questions, please contact me at (406) 656-0040 or at [bjones@mt.gov](mailto:bjones@mt.gov).

Sincerely,

A handwritten signature in blue ink, appearing to read "Ben Jones".

Benjamin Jones  
Administrator / Petroleum Engineer

cc: Black Gold Energy Resource Development, LLC  
Black Gold Energy Richland Facility, Inc.  
Lee Law Office

DIVISION OFFICE  
1539 11th AVENUE  
PO BOX 201601  
HELENA, MONTANA 59620-1601  
(406) 444-6731

TECHNICAL AND  
SOUTHERN FIELD OFFICE  
2535 ST. JOHNS AVENUE  
BILLINGS, MONTANA 59102-4693  
(406) 656-0040

NORTHERN FIELD OFFICE  
201 MAIN STREET  
PO BOX 690  
SHELBY, MONTANA 59474-0690  
(406) 434-2422

101-2023

**MONTANA BOARD OF OIL AND GAS CONSERVATION**  
**2535 ST. JOHNS AVENUE BILLINGS, MONTANA 59102**

**RECEIVED**

**JUL 06 2023**

**Notice of Intent to Change Operator**

The undersigned Transferor hereby notifies the Board of Oil and Gas Conservation of its intention to transfer ownership and/or operation of the following wells to the undersigned Transferee.

MONTANA BOARD OF OIL & GAS CONSERVATION • BILLINGS

Lease Name: <b>INDIAN MOUND WELL #1</b>	Lease type:(Private, State, Federal, Indian) <b>PRIVATE</b>
--	--

County: <b>RICHLAND</b>	Field name: <b>BOX CANYON</b>
----------------------------	----------------------------------

Description of wells: Include API well number, well name and number, and exact location of the well including Township, Range, Section, quarter-quarter and footage measurements, and lease type. ( Federal, Indian, Private, State) Attach additional sheets as necessary.

API#25-083-21377  
**VELMA 4-10H INDIAN MOUND #1**  
 SEC. 15 23N 55E  
 PRIVATE  
 ACTIVE INJECTION / SWD

Number of Wells to be Transferred: 1 Effective Date of Transfer: 08/10/2023

**Transferor's Statement:**  
 I hereby designate the Transferee named herein as the owner and/or operator of record of the above described well(s). I acknowledge that the Transferor continues to be responsible for said well(s) and all associated equipment and facilities until such time as this transfer is approved by the Montana Board of Oil and Gas Conservation. I certify that the information contained herein is true and correct:

**Transferee's Statement:**  
 I hereby accept the designation of operator/owner for the above described well(s). I understand that this transfer will not be approved until the Transferee has complied with the Board's bonding requirements. I acknowledge that under Section 82-11-101 MCA, the Transferee herein is responsible for the costs of proper plugging and restoration of the surface of the well(s) described above. I certify that the information contained herein is true and correct:

Company BLACK GOLD ENERGY RES. DEV. LLC  
 Street Address 5646 HESPER ROAD  
 P.O. Box \_\_\_\_\_  
 City, State, ZIP BILLINGS, MONTANA 59106  
 Signed   
 Print Name CHRIS L. BLOUNT  
 Title PRESIDENT  
 Telephone ( 406 ) 698-6170  
 Date 07/01/2023

Company WILDCAT FLUID SOLUTIONS LLC  
 Street Address 2603 S CENTRAL AVE  
 P.O. Box 1389  
 City, State, ZIP SIDNEY, MT 59270  
 Signed   
 Print Name JUAN CRUZ AGUILAR  
 Title CHIEF FINANCIAL OFFICER  
 Telephone ( 406 ) 488-9773  
 Date 07/01/2023

**BOARD USE ONLY**

Approved \_\_\_\_\_  
 Date \_\_\_\_\_  
 \_\_\_\_\_  
 Name Title

Field Office Review	Date	Initial
Inspection	_____	_____
Records Review	_____	_____
Operations	_____	_____

Oper. No. \_\_\_\_\_ Bond No. \_\_\_\_\_

Oper. No. \_\_\_\_\_ Bond No. \_\_\_\_\_

#9096

101-2023

JUL 06 2023

Instructions for Form 20

MONTANA BOARD OF OIL & GAS CONSERVATION - BILLINGS

This form is used to change the Operator of Record for wells. Complete the front portion of this form as indicated.

To transfer a number of wells please type: "See attached list" in the **Description of Wells** area and include the list of wells as an attachment.

The list of wells should be separated by lease and sorted by Township, Range, and Section. Wells should be identified as Federal, Indian, Private, or State under lease type. Injection/SWD wells should be identified as such. Plugged and Abandoned wells should not be included for transfer. The list should be in the following format:

API Number    Lease Name    Well Number    Twp. Rge. Sec.    Qtr Qtr    Footage    Lease Type

The form must be signed by both the current owner/operator (transferor) and the proposed new owner/operator (transferee). The current operator of record will continue to be responsible for any wells and associated equipment or facilities until the transfer is approved by an authorized agent of the Montana Board of Oil and Gas Conservation.

**For large change of operator submissions, if possible, please include a diskette containing the data list.**

The Montana Board of Oil and Gas Conservation may withhold approval of the transfer until the well(s) made the subject of this form is (are) in substantial compliance with all applicable Board rules. All production reports, notices, forms, logs, samples, or other information required by Board law, rule, or order must be on file with the Board. The transferee must be in compliance with the Board's bonding requirements, as provided in Rules 36.22.1308 and 1408 ARM, before the transfer can be approved. A copy of the approved or disapproved Form 20 will be returned to each party.

Parties transferring wells are advised that the identity of responsible persons as defined by Section 82-11-101, MCA, will be determined by the Board's records.

If this form relates to a proposed change in the operator of record for a State of Montana oil and gas lease issued by the Montana Board of Land Commissioners, the parties should send a separate copy of this form to the Montana Department of Natural Resources and Conservation, Trust Lands Management Division, Minerals Management Bureau, 1625 Eleventh Avenue, P.O. Box 201601, Helena Montana 59620-1601.

The proposed new operator should have a current copy of the rules and laws of the Montana Board of Oil and Gas Conservation. Copies of the rules and laws may be obtained from any Board office, or are available on the Internet at <http://www.bogc.dnrc.mt.gov>.

**NOTICE: False or inaccurate information can void the transfer of a well or wells to another operator's bond. Be sure to verify the accuracy of all well descriptions and other information supplied with this form.**

BOARD USE ONLY

CONDITIONS OF APPROVAL

DEPARTMENT OF NATURAL RESOURCES  
AND CONSERVATION

BOARD OF OIL AND GAS CONSERVATION

GREG GIANFORTE, GOVERNOR

OIL AND GAS CONSERVATION DIVISION



STATE OF MONTANA

July 10, 2023

Juan Cruz Aguilar, CFO  
Wildcat Fluid Solutions LLC  
PO Box 1389  
Sidney, MT 59270

Re: Pending Notice of Intent to Change Operator and Request to Appear

Dear Wildcat Fluid Solutions LLC:

This letter is regarding the Notice of Intent to Change Operator requests from Black Gold Energy Resource Development, LLC and Black Gold Energy Richland Facility, Inc. to Wildcat Fluid Solutions LLC that was recently submitted to the Board of Oil and Gas Conservation (Board).

The Board and its staff have reviewed the requests and the transfers involve two commercial disposal wells for which the primary purpose is for-profit disposal of oil and gas wastes not generated by the well operator. Due to the Board's transfer of plugging and reclamation policy, the approval of the change of operator requests are being referred to the Board. The policy is enclosed. Wildcat Fluid Solutions LLC is requested to appear at the August 10, 2023, public hearing. At that time, the Board will determine if Wildcat Fluid Solutions LLC's proposed well plugging and reclamation bond is adequate prior to the approval of the change of operator request. Wildcat Fluid Solutions LLC and its attorney should review the enclosed policy for the suggested information to provide to the Board.

**Please take note that corporations, partnerships, limited-liability companies (LLCs), or any other legal entity that is not a natural person cannot appear before the Board except through an attorney licensed to practice law in the State of Montana. Failure of a designated and duly licensed legal representative to appear at the time and place identified in this hearing notice may result in imposition of sanctions for failure to appear before the Board.**

If you have any questions, please contact me at (406) 656-0040 or at [bjones@mt.gov](mailto:bjones@mt.gov).

Sincerely,

A handwritten signature in blue ink, appearing to read "Benjamin Jones".

Benjamin Jones  
Administrator / Petroleum Engineer

cc: Black Gold Energy Resource Development, LLC  
Black Gold Energy Richland Facility, Inc.  
Lee Law Office

DIVISION OFFICE  
1539 11th AVENUE  
PO BOX 201601  
HELENA, MONTANA 59620-1601  
(406) 444-6731

TECHNICAL AND  
SOUTHERN FIELD OFFICE  
2535 ST. JOHNS AVENUE  
BILLINGS, MONTANA 59102-4693  
(406) 656-0040

NORTHERN FIELD OFFICE  
201 MAIN STREET  
PO BOX 690  
SHELBY, MONTANA 59474-0690  
(406) 434-2422

102-2023



**MONTANA BOARD OF OIL AND GAS CONSERVATION**  
**2535 ST. JOHNS AVENUE BILLINGS, MONTANA 59102**

**RECEIVED**

**JUL 06 2023**

**Notice of Intent to Change Operator**

The undersigned Transferor hereby notifies the Board of Oil and Gas Conservation of its intention to transfer ownership and/or operation of the following wells to the undersigned Transferee.

**MONTANA BOARD OF OIL & GAS CONSERVATION • BILLINGS**

Lease Name: <b>VELMA 1-10H</b>	Lease type:(Private, State, Federal, Indian) <b>PRIVATE</b>
-----------------------------------	--

County: <b>RICHLAND</b>	Field name: <b>WILDCAT</b>
----------------------------	-------------------------------

Description of wells: Include API well number, well name and number, and exact location of the well including Township, Range, Section, quarter-quarter and footage measurements, and lease type. ( Federal, Indian, Private, State) Attach additional sheets as necessary.

**API#2508322531**  
**VELMA 1-10H**  
**SEC. 10 23N 58E**  
**PRIVATE**  
**ACTIVE INJECTION / SWD**

Number of Wells to be Transferred: 1 Effective Date of Transfer: 08/10/2023

**Transferor's Statement:**  
I hereby designate the Transferee named herein as the owner and/or operator of record of the above described well(s). I acknowledge that the Transferor continues to be responsible for said well(s) and all associated equipment and facilities until such time as this transfer is approved by the Montana Board of Oil and Gas Conservation. I certify that the information contained herein is true and correct:

**Transferee's Statement:**  
I hereby accept the designation of operator/owner for the above described well(s). I understand that this transfer will not be approved until the Transferee has complied with the Board's bonding requirements. I acknowledge that under Section 82-11-101 MCA, the Transferee herein is responsible for the costs of proper plugging and restoration of the surface of the well(s) described above. I certify that the information contained herein is true and correct:

Company BLACK GOLD ENERGY RICHLAND FACILITY  
Street Address 5646 HESPER ROAD  
P.O. Box [Signature]  
City, State, ZIP BILLINGS, MONTANA 59106  
Signed \_\_\_\_\_  
Print Name CHRIS L. BLOUNT  
Title PRESIDENT  
Telephone ( 406 ) \_\_\_\_\_ 698-6170  
Date 07/01/2023

Company WILDCAT FLUID SOLUTIONS LLC  
Street Address 2603 S CENTRAL AVE  
P.O. Box 1389  
City, State, ZIP SIDNEY, MT 59270  
Signed [Signature]  
Print Name JUAN CRUZ AGUILAR  
Title CHIEF FINANCIAL OFFICER  
Telephone ( 406 ) \_\_\_\_\_ 488-9773  
Date 07/01/2023

**BOARD USE ONLY**

Approved \_\_\_\_\_ Date \_\_\_\_\_  
Name \_\_\_\_\_ Title \_\_\_\_\_  
Oper. No. \_\_\_\_\_ Bond No. \_\_\_\_\_

Field Office Review	Date	Initial
Inspection	_____	_____
Records Review	_____	_____
Operations	_____	_____
Oper No.	Bond No.	

#8007

102-2023

JUL 06 2023

MONTANA BOARD OF OIL & GAS CONSERVATION • BILLINGS

Instructions for Form 20

This form is used to change the Operator of Record for wells. Complete the front portion of this form as indicated.

To transfer a number of wells please type: "See attached list" in the **Description of Wells** area and include the list of wells as an attachment.

The list of wells should be separated by lease and sorted by Township, Range, and Section. Wells should be identified as Federal, Indian, Private, or State under lease type. Injection/SWD wells should be identified as such. Plugged and Abandoned wells should not be included for transfer. The list should be in the following format:

<u>API Number</u>	<u>Lease Name</u>	<u>Well Number</u>	<u>Twp. Rge. Sec.</u>	<u>Qtr Qtr</u>	<u>Footage</u>	<u>Lease Type</u>
-------------------	-------------------	--------------------	-----------------------	----------------	----------------	-------------------

The form must be signed by both the current owner/operator (transferor) and the proposed new owner/operator (transferee). The current operator of record will continue to be responsible for any wells and associated equipment or facilities until the transfer is approved by an authorized agent of the Montana Board of Oil and Gas Conservation.

**For large change of operator submissions, if possible, please include a diskette containing the data list.**

The Montana Board of Oil and Gas Conservation may withhold approval of the transfer until the well(s) made the subject of this form is (are) in substantial compliance with all applicable Board rules. All production reports, notices, forms, logs, samples, or other information required by Board law, rule, or order must be on file with the Board. The transferee must be in compliance with the Board's bonding requirements, as provided in Rules 36.22.1308 and 1408 ARM, before the transfer can be approved. A copy of the approved or disapproved Form 20 will be returned to each party.

Parties transferring wells are advised that the identity of responsible persons as defined by Section 82-11-101, MCA, will be determined by the Board's records.

If this form relates to a proposed change in the operator of record for a State of Montana oil and gas lease issued by the Montana Board of Land Commissioners, the parties should send a separate copy of this form to the Montana Department of Natural Resources and Conservation, Trust Lands Management Division, Minerals Management Bureau, 1625 Eleventh Avenue, P.O. Box 201601, Helena Montana 59620-1601.

The proposed new operator should have a current copy of the rules and laws of the Montana Board of Oil and Gas Conservation. Copies of the rules and laws may be obtained from any Board office, or are available on the Internet at <http://www.bogc.dnrc.mt.gov>.

**NOTICE: False or inaccurate information can void the transfer of a well or wells to another operator's bond. Be sure to verify the accuracy of all well descriptions and other information supplied with this form.**

BOARD USE ONLY

CONDITIONS OF APPROVAL